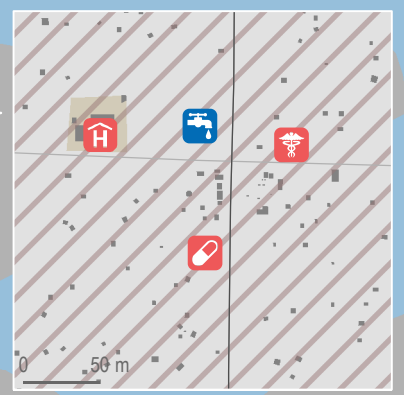
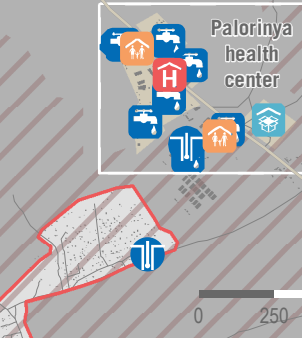
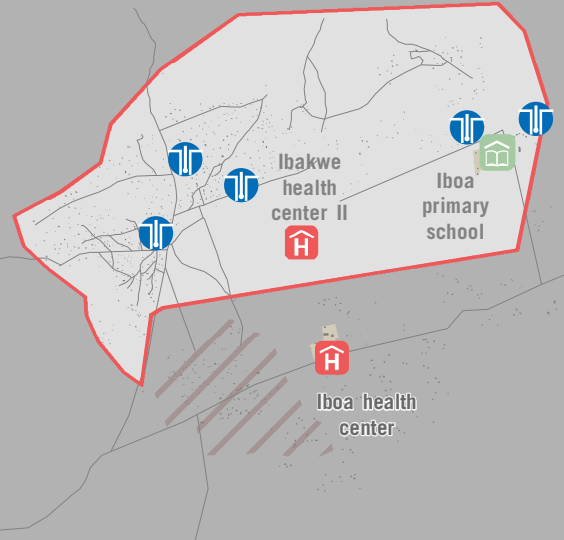
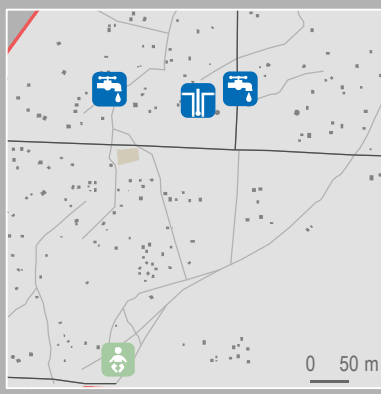
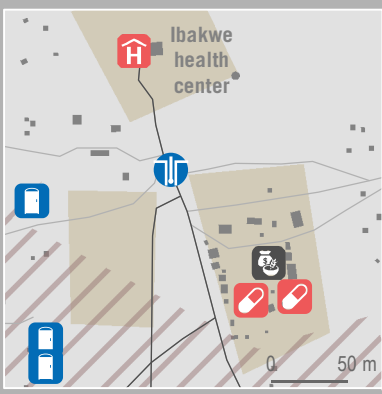
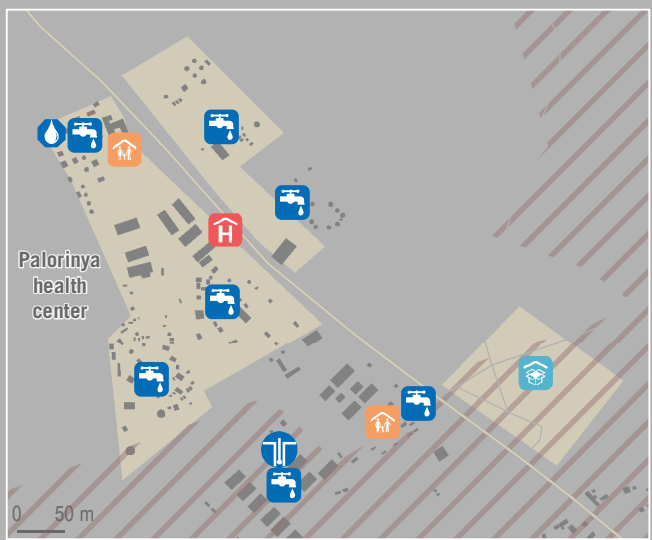
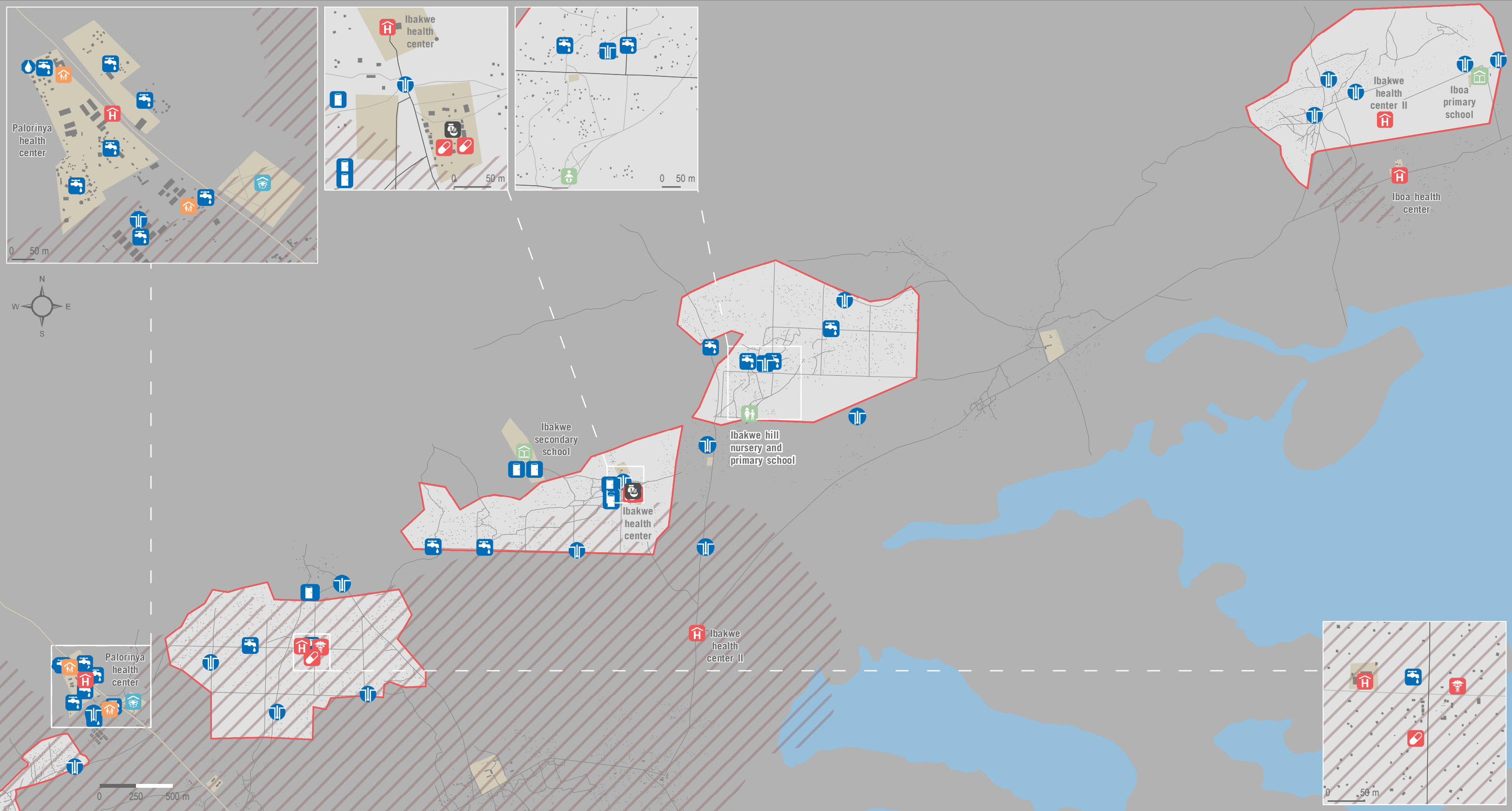


FACILITIES MAP - Palorinya Settlement - Zone 1 (East) - Moyo District - Uganda

For Humanitarian Purposes Only
Production date: 24 October 2018



Facilities

- | | | | | | |
|--|--------------------|--|-----------------------|--|--------------------|
| | Motorized borehole | | Health center | | Pre-primary |
| | Water tap | | Pharmacy | | School |
| | Handpump | | Other health facility | | Reception center |
| | Latrine | | Market | | Warehouse |
| | Refugee settlement | | Main facility area | | Building / shelter |

Roads

- | | |
|--|----------------|
| | Main road |
| | Other road |
| | Host community |
| | Water body |

Data sources:
Administrative boundaries: UBOS;
Natural features: © OpenStreetMap contributors, UNHCR;
Roads: © OpenStreetMap contributors, UNHCR;
Settlement boundaries and infrastructures: © OpenStreetMap contributors, Lutheran World Federation, REACH Initiative, UNHCR;
Coordinate System: WGS 1984 UTM Zone 36N
Projection: Transverse Mercator

Note: Data, designations and boundaries contained on this map are not warranted to be error-free and do not imply acceptance by the REACH partners, associates, donors or any other stakeholder mentioned on this map.

File: REACH_UGA_Map_Palorinya_Zone1_East_Facilities_24OCT2018_A3

Contact: uganda@reach-initiative.org



Funded by
European Union
Civil Protection and
Humanitarian Aid