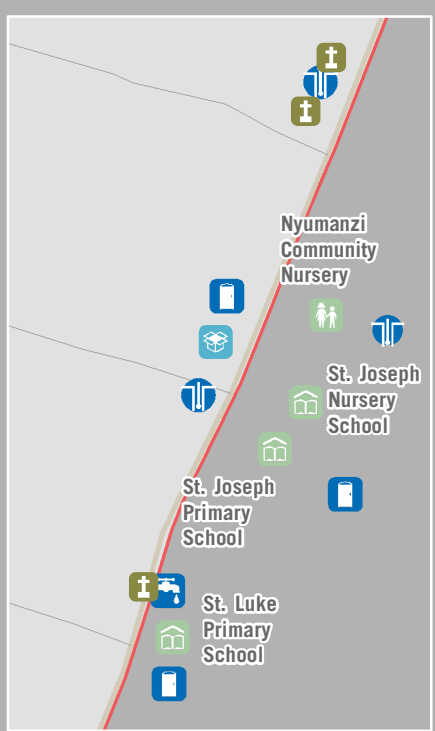
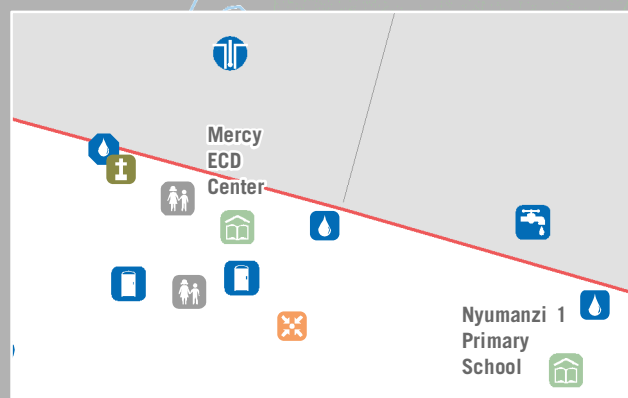
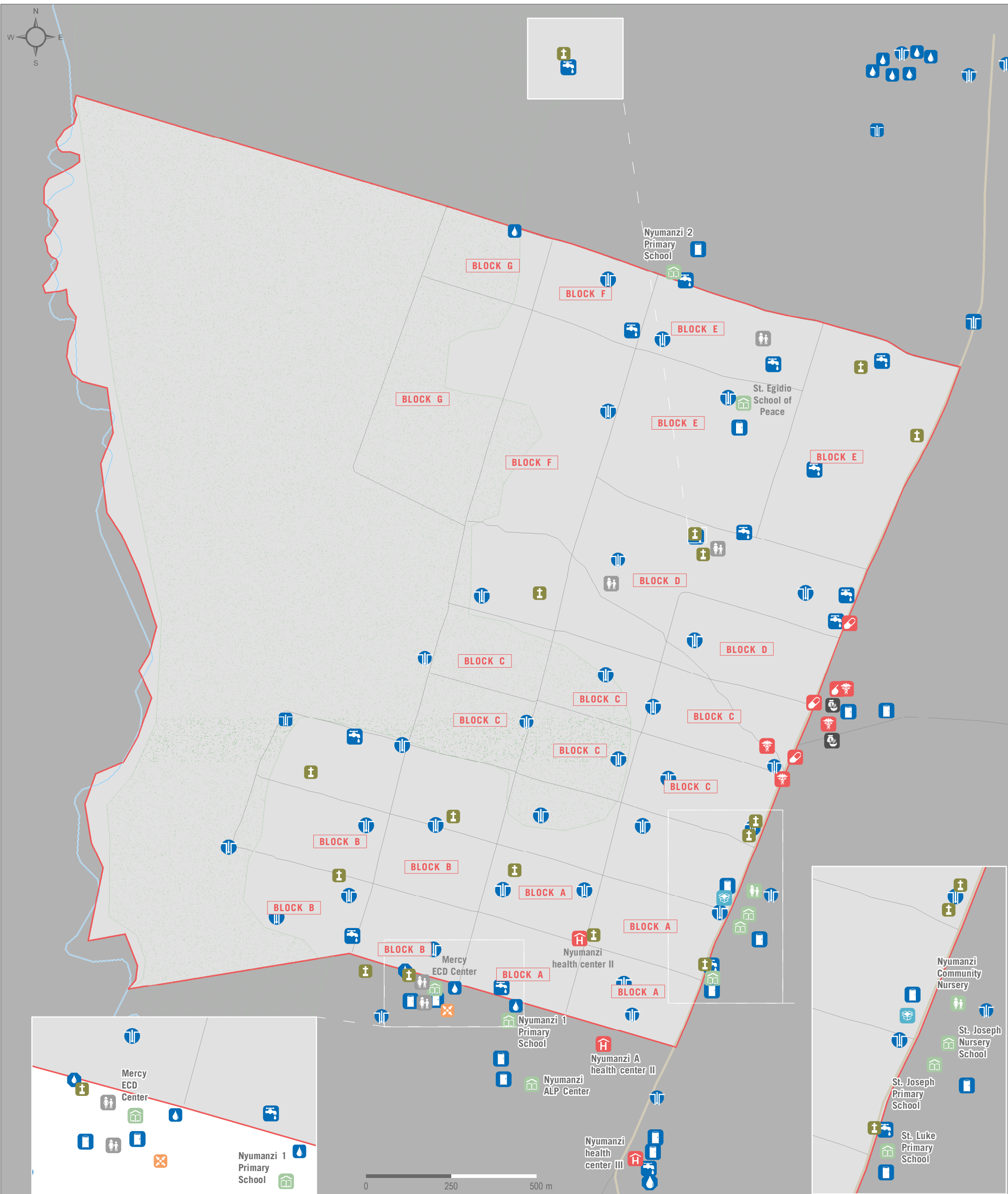


FACILITIES MAP - Nyumanzi Settlement - Adjumani District - Uganda

For Humanitarian Purposes Only
Production date: 24 October 2018



Facilities			Roads		
	School		Health center		Main road
	Nursery		Pharmacy		Other road
	Child friendly space		Other health facility		Rivers
	Community centre		Water tap		
	Distribution centre		Handpump		
	Police		Motorized borehole		
	Market		Water point		
			Water tank		
			Latrine		
			Church		
			Main facility area		
			Refugee settlement		
			Wetland		

Data sources:
 Administrative boundaries: UBOS;
 Natural features: © OpenStreetMap contributors, UNHCR;
 Roads: © OpenStreetMap contributors, UNHCR;
 Settlement boundaries and infrastructures: © OpenStreetMap contributors, Lutheran World Federation, REACH Initiative, UNHCR;
 Coordinate System: WGS 1984 UTM Zone 36N
 Projection: Transverse Mercator


Note: Data, designations and boundaries contained on this map are not warranted to be error-free and do not imply acceptance by the REACH partners, associates, donors or any other stakeholder mentioned on this map.

File: REACH_UGA_Map_Nyumanzi_Facilities_24OCT2018_A3

Contact: uganda@reach-initiative.org



Funded by
European Union
Civil Protection and
Humanitarian Aid



An initiative of
IMPACT Initiatives
ACTED and UNOSAT