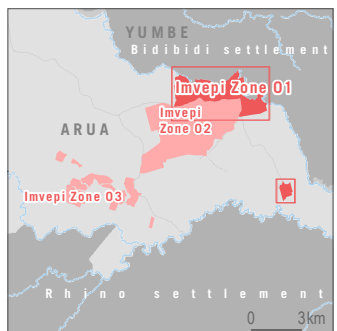
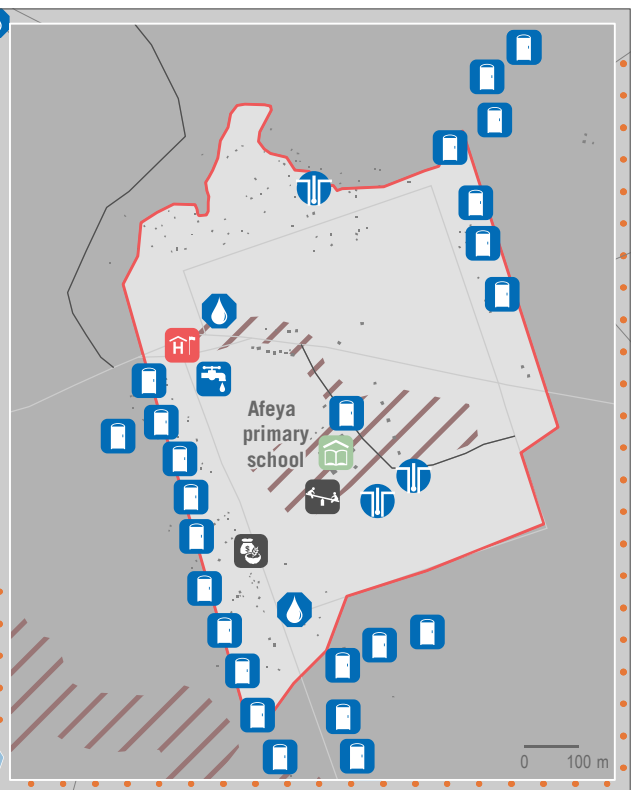
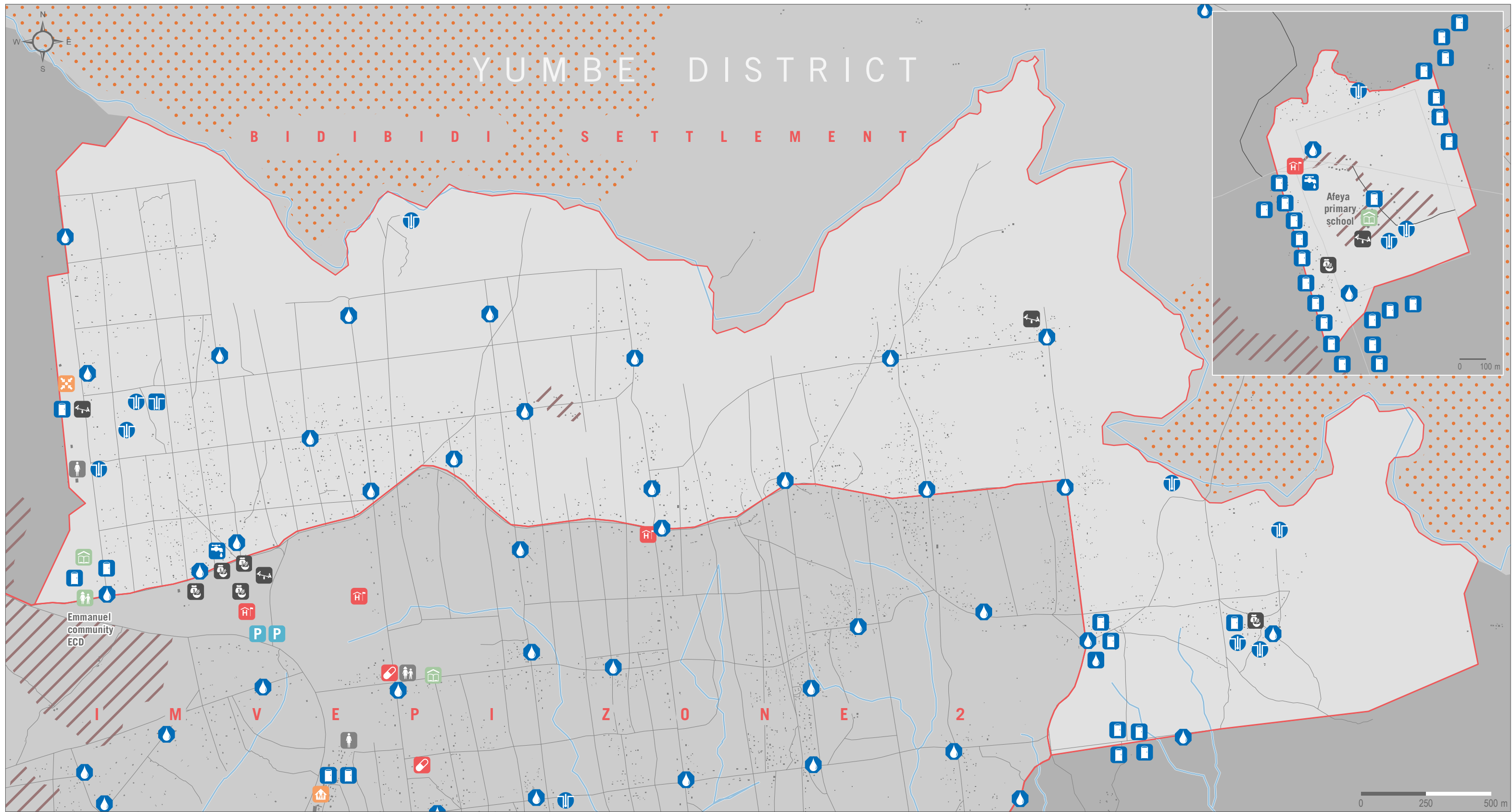


FACILITIES MAP - Imvepi Settlement - Zone 1 - Arua District - Uganda

For Humanitarian Purposes Only
Production date: 24 October 2018



Facilities

- | | | | |
|--------------------|-------------|----------------------|--------------------|
| Water point | School | Child friendly space | Building / shelter |
| Water tap | Pre-primary | Women Centre | Refugee settlement |
| Handpump | Playground | Parking | Agricultural land |
| Motorised borehole | Market | Base Camp | Host community |
| Water tank | Clinic | Community centre | |
| Latrine | Pharmacy | | |

Roads

- Other road
- River

Data sources:

Administrative boundaries: UBOS;
Natural features: © OpenStreetMap contributors, UNHCR;
Roads: © OpenStreetMap contributors, UNHCR;
Settlement boundaries and infrastructures: © OpenStreetMap contributors, REACH Initiative, UNHCR;
Coordinate System: WGS 1984 UTM Zone 36N
Projection: Transverse Mercator

Note: Data, designations and boundaries contained on this map are not warranted to be error-free and do not imply acceptance by the REACH partners, associates, donors or any other stakeholder mentioned on this map.

File: REACH_UGA_Map_Imvepi_Zone1_Facilities_24OCT2018_A3

Contact: uganda@reach-initiative.org



Funded by
European Union
Civil Protection and
Humanitarian Aid