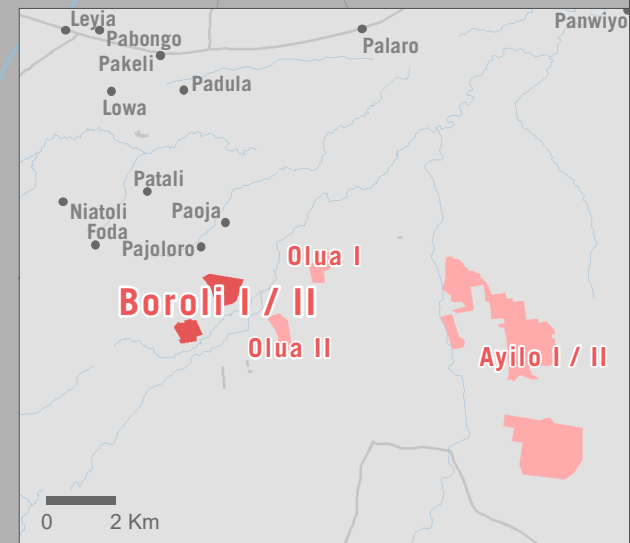
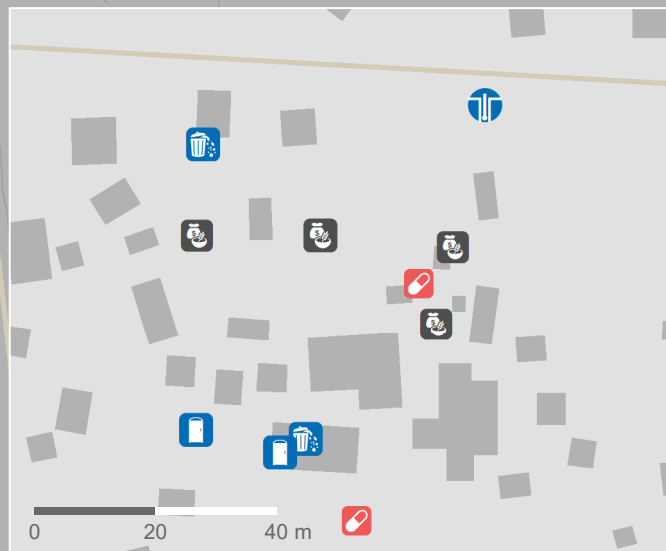
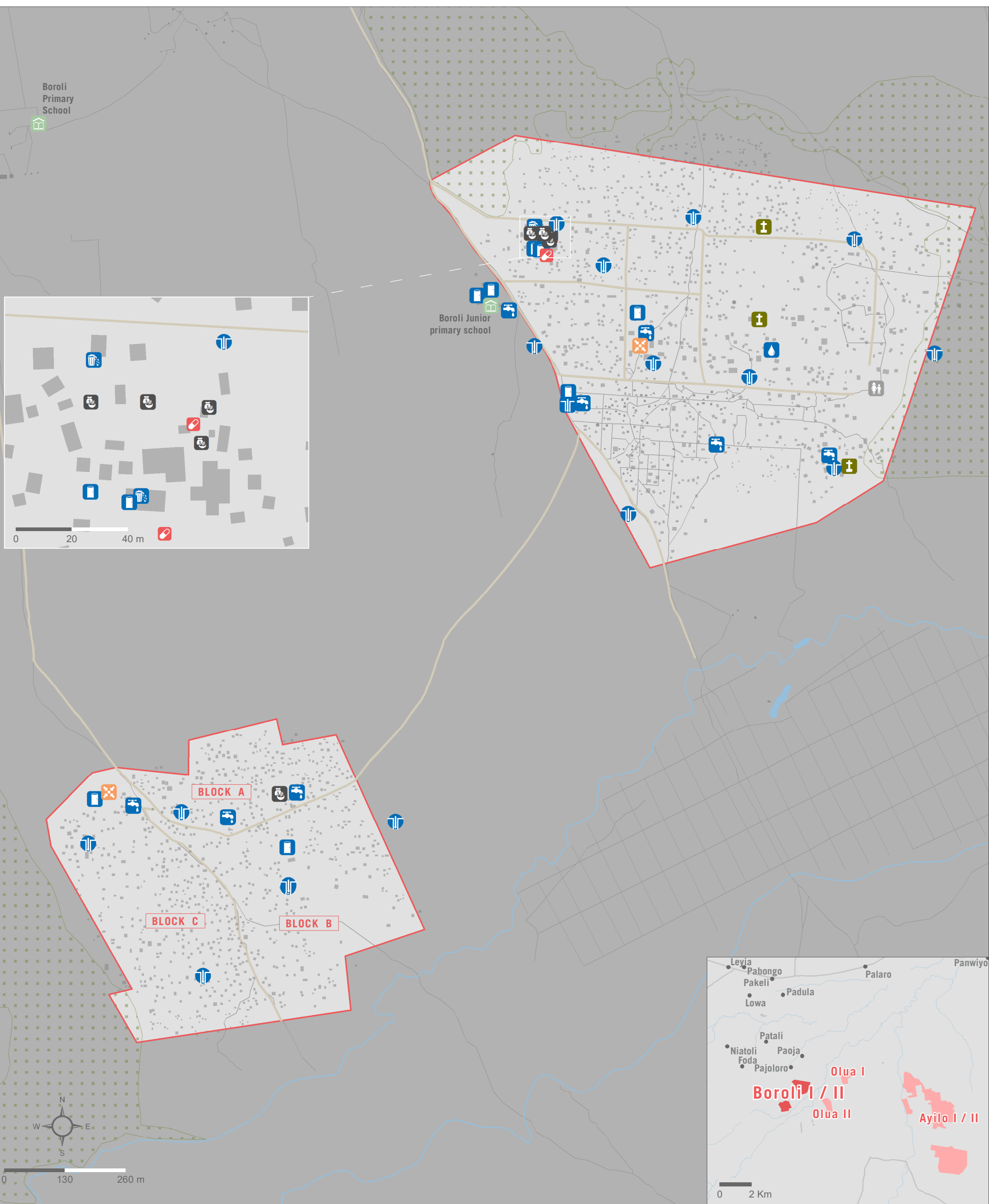


FACILITIES MAP - Boroli Settlement - Adjumani District - Uganda

For Humanitarian Purposes Only
Production date: 21 September 2018



Facilities

- School
- Community Center
- Child Friendly Space
- Market
- Pharmacy
- Church
- Water point
- Handpump
- Motorized borehole
- Water tap
- Latrine
- Waste

- Building / shelter
- Refugee settlement
- Swamp
- Roads**
- Main road
- Other road
- Rivers

Data sources:
Administrative boundaries: UBOS;
Natural features: © OpenStreetMap contributors;
Settlement boundaries and infrastructures: © OpenStreetMap contributors, REACH Initiative, UNHCR;
Roads: © OpenStreetMap contributors; UNHCR;
Coordinate System: WGS 1984 UTM Zone 36N
Projection: Transverse Mercator

Note: Data, designations and boundaries contained on this map are not warranted to be error-free and do not imply acceptance by the REACH partners, associates, donors or any other stakeholder mentioned on this map.

File: REACH_UGA_Map_Boroli_Facilities_21SEPT2018_A3

Contact: uganda@reach-initiative.org



Funded by
European Union
Civil Protection and
Humanitarian Aid