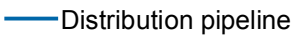




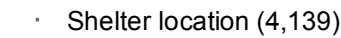
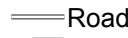
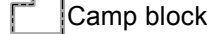


**Water storage Tank (Capacity in liters)**  
 50m³

**Water system**  
 Distribution pipeline

**Water distribution (Tapstands)**  
 Functioning

**Water storage - Boreholes Daily production (in liters)**  
 Less or equal to 200m³  
 Between 201m³ and 300m³  
 More than 300m³

**Camp facilities**  
 Shelter location (4,139)  
 Road  
 Camp block

Roads and Infrastructure: REACH (2017)  
 Shelter analysis: UNOSAT (11/05/2017)  
 File: REACH\_SSD\_Map\_UNHCR\_Pamir\_Water\_Infrastructure\_AUG17\_A3  
 Contact: south.sudan@reach-initiative.org

Note: Data, designations and boundaries contained on this map are not warranted to be error-free and do not imply acceptance by the REACH partners, associated, donors mentioned on this map.