




















- Water extraction**
-  Hand pump- Indian Mark II (5)
  -  Motorized borehole (13)
- Water distribution**
-  Tap stands (71)
- Water system**
-  Pumped pipeline
  -  Distribution pipeline

- Water storage (capacity m³)**
-  100 m³ (1)
  -  5 m³ (1)
  -  50 m³ (4)
- Bladder**
-  20 m³ (1)
- Latrine**
-  Ventilated Improved Pit latrine (9)

- Camp facilities**
-  Main road
  -  Secondary road
  -  Administration
  -  Education facilities
  -  Health facilities
  -  Occupied block (49)
  -  Empty block (18)
  -  Market place
  -  Refugee camp

Infrastructure: REACH (3/07/2019)  
Roads: OSM (2018), REACH (2018)  
Coordinate System: WGS 1984 UTM Zone 36N  
File: REACH\_SSD\_MAP\_UNHCR\_Pamir\_Water\_Infra\_9July19\_A3.mxd  
Contact: south.sudan@reach-initiative.org

Note: Data, designations and boundaries contained on this map are not warranted to be error-free and do not imply acceptance by the REACH partners, associates, donors mentioned on this map.

With the support of Samaritan's Purse

