













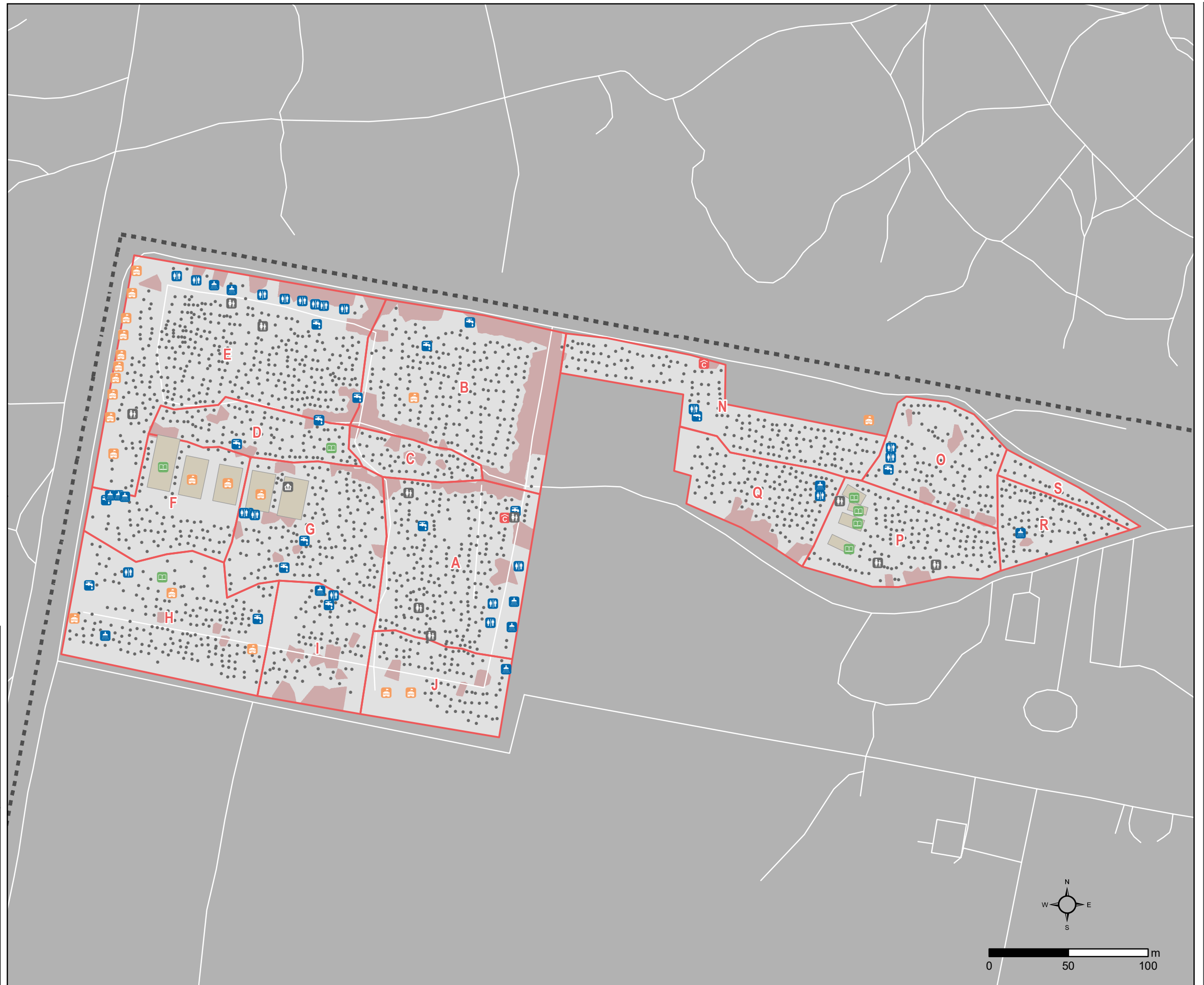


Juba PoC 1 - Main facilities - As of 24 June 2018

-  NGO office (20)
-  Medical Clinic (2)
-  School (7)
-  Community Centre (1)
-  Child Friendly Space (10)
-  Latrines (20)
-  Waterpoint (17)
-  Shower (12)
-  Shelter location (2,249)
-  Main buildings
-  Block & zone boundary
-  Market area
-  UNMISS perimeter
-  Road



Data sources: Infrastructure: ACTED (2018)
Roads: OSM (2018), REACH (2018)
Shelter analysis: ACTED (24/07/2018)
File: REACH_SSD_MAP_JubaPoC1_Main_Infra_Jun18_A3
Contact: south.sudan@reach-initiative.org

Note: Data, designations and boundaries contained on this map are not warranted to be error-free and do not imply acceptance by the REACH partners, associates, donors mentioned on this map.

