

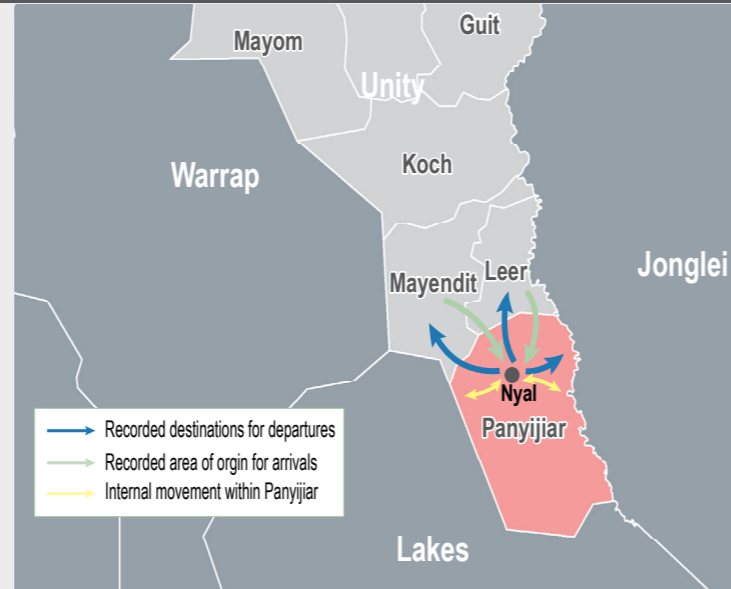


CONTEXT AND METHODOLOGY

Nyal town is located in Northern Panyijiar County, Unity State, along the banks of the Sudd, the third largest swamp in the world. Since the beginning of the crisis, IDPs from Unity and Jonglei States have perceived Nyal as a safe location with ample resources. Recently, Nyal has also become a key location for people travelling to and from nearby islands.

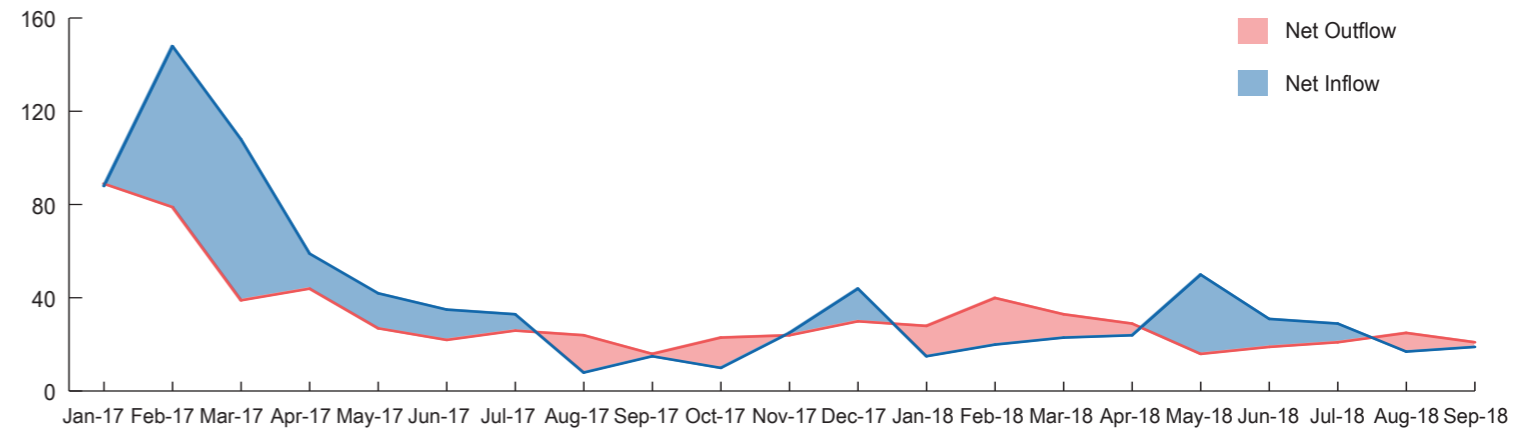
Since 1 November 2016, REACH has monitored three ports in Nyal - Gap Port, Nyal Port and Katieth Port - to record the arrivals and departures on a daily basis. The information gathered covers household (HH) demographics, key push and pull factors, vulnerable populations, and transportation routes. The daily data was synthesised to provide evidence for more effective humanitarian planning.

The REACH team collected data from 7:30 a.m. - 6:30 p.m. Monday through Friday to ensure wide coverage of Nyal's three ports. REACH teams attempt to interview all arrivals and departures at the household level using a contextualised survey. However, the data presented here is not representative, rather indicative of movement trends for the assessed population.¹ This factsheet is based on data on 399 people departing (118 HHs), 363 people arriving (116 HHs), and 6 people transiting (2 HHs), which was collected over 19 days from 4 to 28 September 2018.




GENERAL MOVEMENT TRENDS¹

Average daily number of individuals departing (red) and arriving (blue); January 2017 to September 2018.



DEPARTURES FROM NYAL

Demographic



72% of the total departing households intended to stay at next destination for 3 months or less.

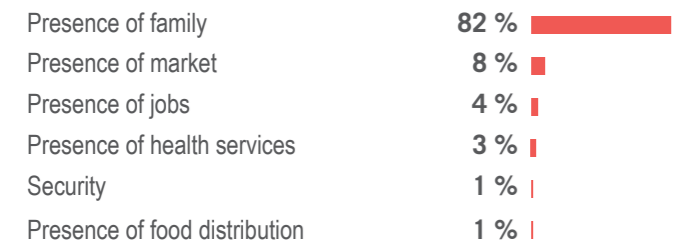
Push factors[‡]

Most commonly reported primary reason for leaving Nyal:



Pull factors[‡]

Most commonly reported primary reason for travelling to desired location from Nyal:



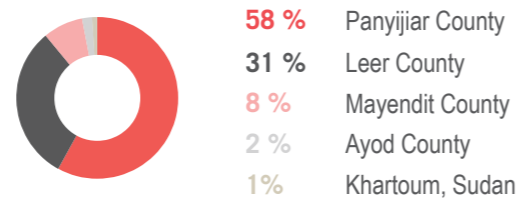
Departing Households

3 the average size of departing households.

38% of the total departing households reported that at least one member of the household was **pregnant or breastfeeding**.

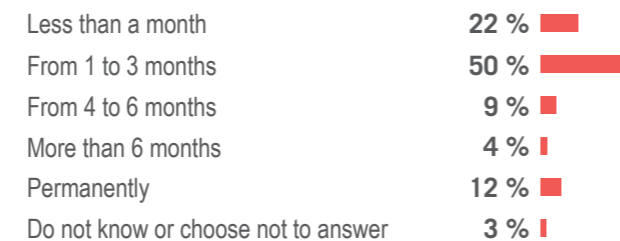
Destination county location

Reported county or country to which departing households were going:



Intended duration of stay in destination

Reported length of time that respondents intended to stay in destination:

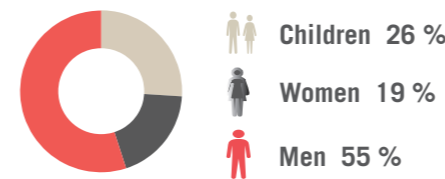


Notes:

- ‡. Percentages are rounded to the nearest integer, which is why responses may not add up to 100% exactly.
- Includes two indicators: food distributions (7%) and availability of local foods (2%).
- 2% of respondents reported that they did not know or choose not to answer.

ARRIVALS TO NYAL

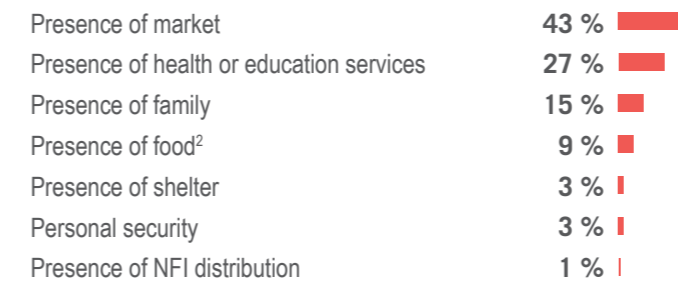
Demographic



49% of the total arriving households expressed the intention to remain in Nyal for less than 1 month.

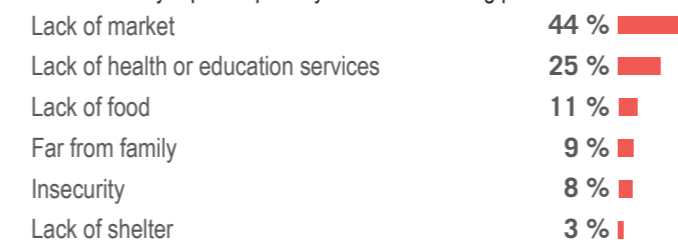
Pull factors[‡]

Most commonly reported primary reason for choosing to come to Nyal after being displaced:



Push factors

Most commonly reported primary reason for leaving previous location:



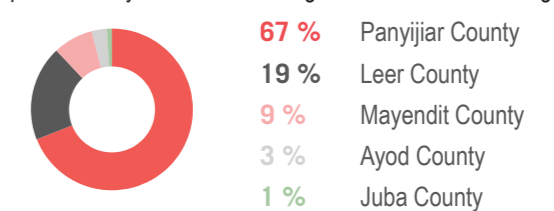
Changes in reason for coming to Nyal

Most prevalent primary reason for coming to Nyal:

	Jun 18	Jul 18	Aug 18	Sep 18
Presence of market(s)	24%	27%	38%	43%
Presence of health or education services	11%	16%	14%	25%
Presence of food and cultivation	16%	12%	21%	9%
Presence of family	14%	12%	15%	15%
Personal security	18%	17%	3%	3%

Previous county location[‡]

Reported county from which arriving households were coming:



Intended duration of stay in Nyal³

Reported length of time that respondents intended to stay in Nyal:

