

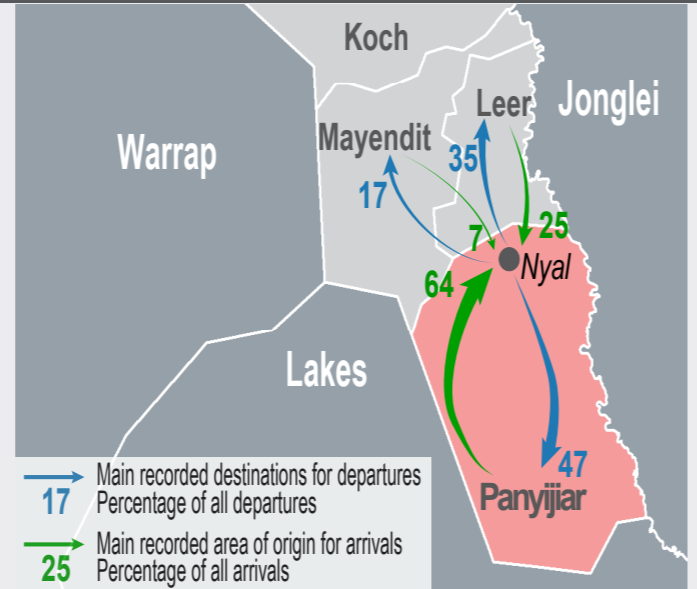


CONTEXT AND METHODOLOGY

Nyal town is located in Northern Panyijiar County, Unity State, along the banks of the Sudd, the third largest swamp in the world. Since the beginning of the crisis, IDPs from Unity and Jonglei States have perceived Nyal as a safe location with ample resources. Recently, Nyal has also become a key location for people travelling to and from nearby islands.

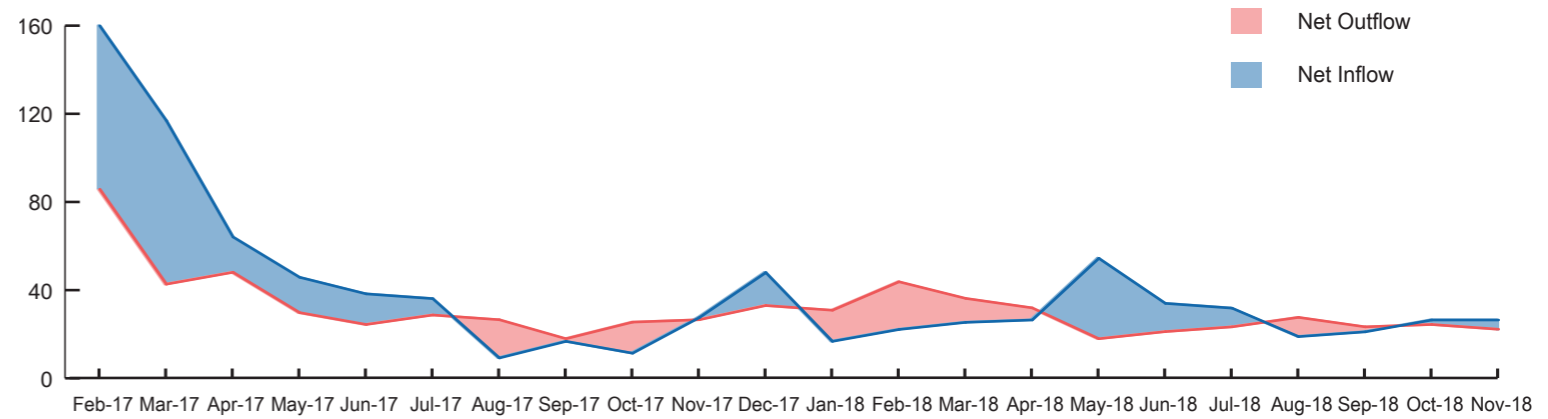
Since 1 November 2016, REACH has monitored three ports in Nyal - Gap Port, Nyal Port and Katieth Port - to record the arrivals and departures on a daily basis. The information gathered covers household (HH) demographics, key push and pull factors, vulnerable populations, and transportation routes. The daily data was synthesised to provide evidence for more effective humanitarian planning.

The REACH team collected data from 7:30 a.m. - 6:30 p.m. Monday through Friday to ensure wide coverage of Nyal's three ports. REACH teams attempt to interview all arrivals and departures at the household level using a contextualised survey. However, the data presented here is not representative, rather indicative of movement trends for the assessed population.¹ This factsheet is based on data on 359 people departing (81 HHs), 427 people arriving (137 HHs), and 21 people transiting (4 HHs), which was collected over 18 days from 2 to 29 November 2018.



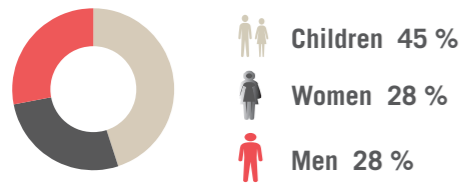
GENERAL MOVEMENT TRENDS¹

Average daily number of individuals departing (red) and arriving (blue); February 2017 to November 2018.



DEPARTURES FROM NYAL

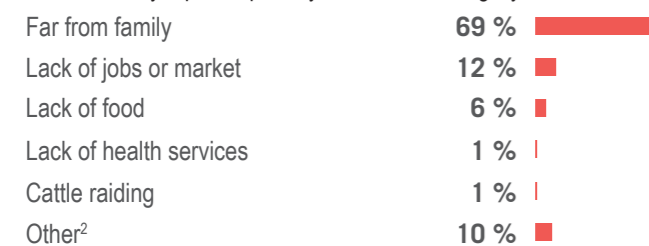
Demographic[‡]



58% of the total departing households intended to stay at next destination for 3 months or less.

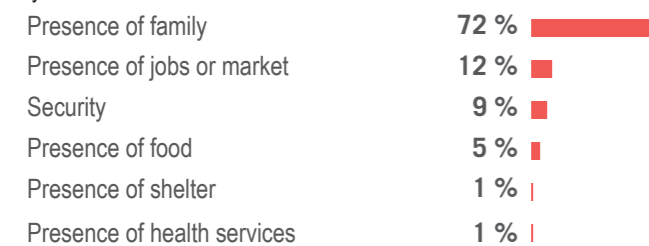
Push factors[‡]

Most commonly reported primary reason for leaving Nyal:



Pull factors

Most commonly reported primary reason for travelling to desired location from Nyal:



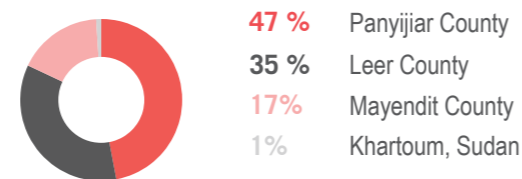
Departing Households

4 the average size of departing households.

46% of the total departing households reported that at least one member of the household was **breastfeeding**.

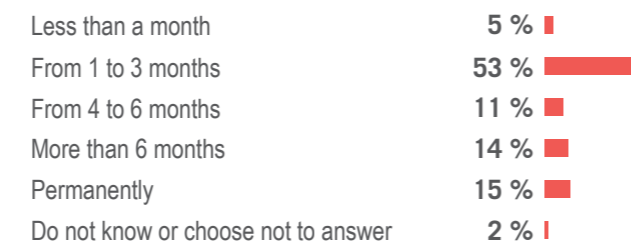
Destination county location

Reported county or country to which departing households were going:



Intended duration of stay in destination

Reported length of time that respondents intended to stay in destination:

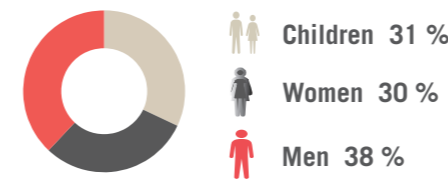


Notes:

- ‡. Percentages are rounded to the nearest integer, which is why responses may not add up to 100% exactly.
- 1. These are indicative trends; REACH does not record all arrivals and departures.
- 2. Includes unspecified other (9%) and lack of shelters (1%).
- 3. Includes disease outbreaks (1%) and lack of education services (1%).
- 4. Includes unspecified other (1%), Ayod (1%), and Khartoum (1%).

ARRIVALS TO NYAL

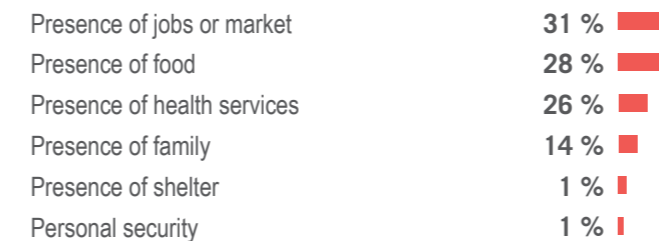
Demographic[‡]



50% of the total arriving households expressed the intention to remain in Nyal for 3 months or less.

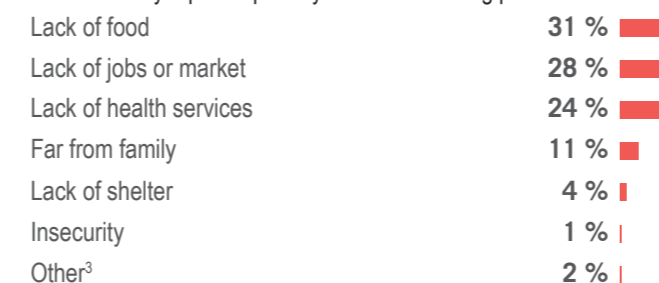
Pull factors[‡]

Most commonly reported primary reason for choosing to come to Nyal after being displaced:



Push factors

Most commonly reported primary reason for leaving previous location:



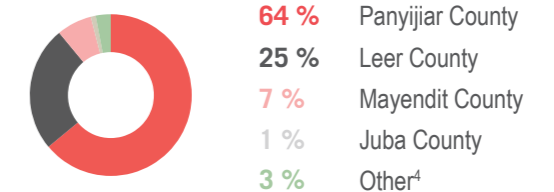
Changes in reason for coming to Nyal

Most prevalent primary reason for coming to Nyal:

	Aug 18	Sep 18	Oct 18	Nov 18
Presence of jobs or market	38%	43%	35%	31%
Presence of health services	13%	22%	25%	26%
Presence of food and cultivation	21%	9%	17%	28%
Presence of shelter	8%	3%	5%	1%
Personal security	3%	3%	3%	1%

Previous county location

Reported county from which arriving households were coming:



Intended duration of stay in Nyal[‡]

Reported length of time that respondents intended to stay in Nyal[‡]:

