

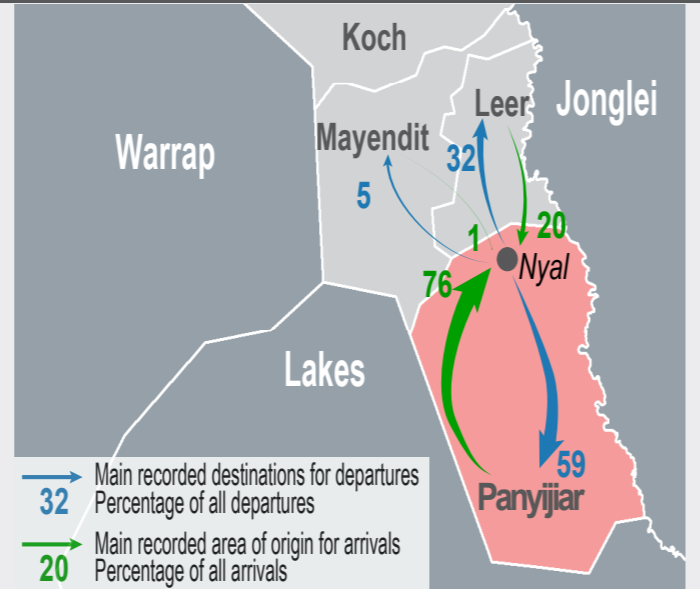


CONTEXT AND METHODOLOGY

Nyal town is located in Northern Panyijiar County, Unity State, along the banks of the Sudd, the third largest swamp in the world. Since the beginning of the crisis, IDPs from Unity and Jonglei States have perceived Nyal as a safe location with ample resources. Recently, Nyal has also become a key location for people travelling to and from nearby islands.

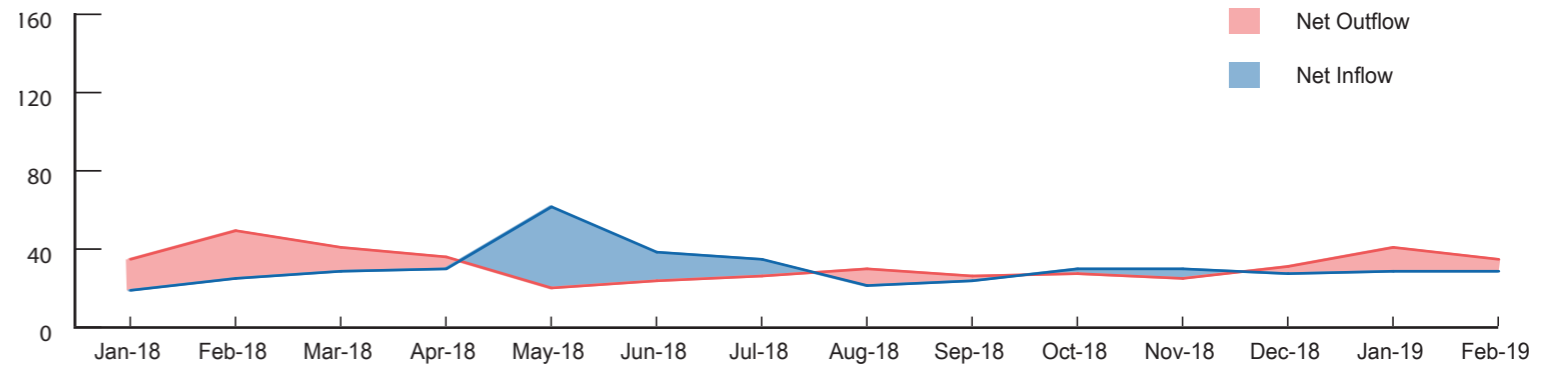
Since 1 November 2016, REACH has monitored three ports in Nyal - Gap Port, Nyal Port and Katieth Port - to record the arrivals and departures on a daily basis. The information gathered covers household (HH) demographics, key push and pull factors, vulnerable populations, and transportation routes. The daily data was synthesised to provide evidence for more effective humanitarian planning.

The REACH team collected data from 7:30 a.m. - 6:30 p.m. Monday through Friday to ensure wide coverage of Nyal's three ports. REACH teams attempt to interview all arrivals and departures at the household level using a contextualised survey. However, the data presented here is not representative, rather indicative of movement trends for the assessed population.¹ This factsheet is based on data on 495 people departing (133 HHs), 423 people arriving (143 HHs), and 1 person transiting (1 HH), which was collected over 18 days from 5 to 28 February 2019.




GENERAL MOVEMENT TRENDS¹

Average daily number of individuals departing (red) and arriving (blue); January 2018 to February 2019.



DEPARTURES FROM NYAL

Demographic

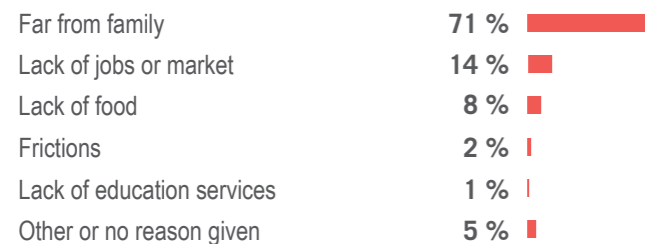


38% of the total departing households reported that at least one member of the household was **pregnant** or **breastfeeding**.

5% of the total departing households reported that at least one member of the household was **malnourished**.

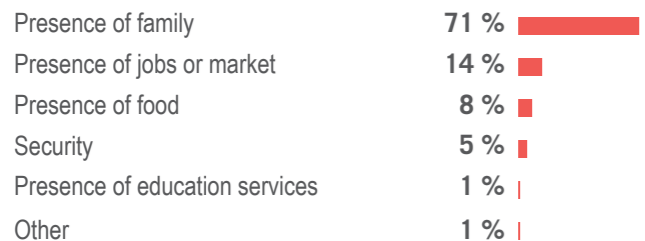
Push factors

Most commonly reported primary reason for leaving Nyal:



Pull factors

Most commonly reported primary reason for travelling to desired location from Nyal:



Departing household

4 average number of individuals per HH departing.

12% of departing HHs are made of **one or two individuals**.

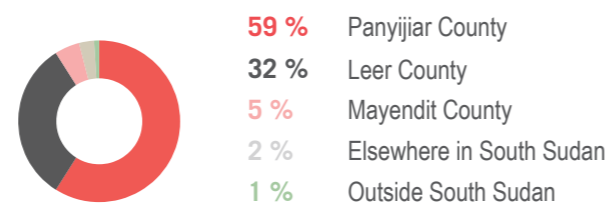
Household composition

Reported composition of HHs leaving Nyal:



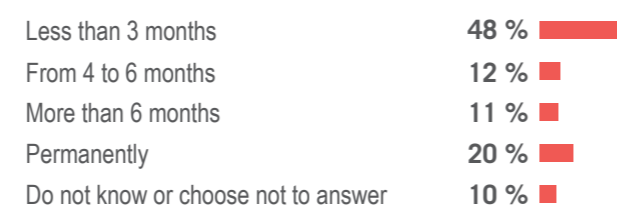
Destination county location[‡]

Reported county or state to which departing households were going:



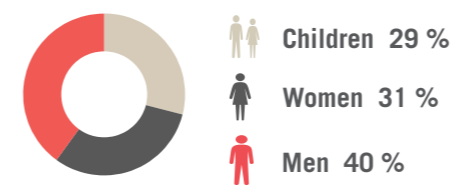
Intended duration of stay in destination

Reported length of time that respondents intended to stay in destination:



ARRIVALS TO NYAL

Demographic

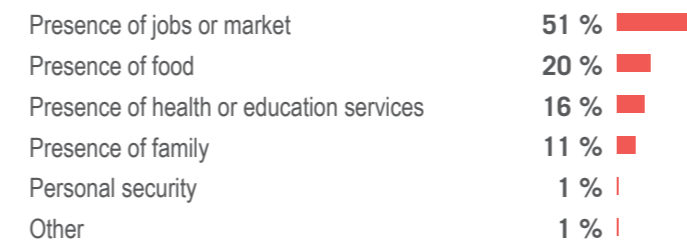


18% of arriving households reported that at least one member of the household was **pregnant** or **breastfeeding**.

6% of arriving households reported that at least one member of the household was **malnourished**.

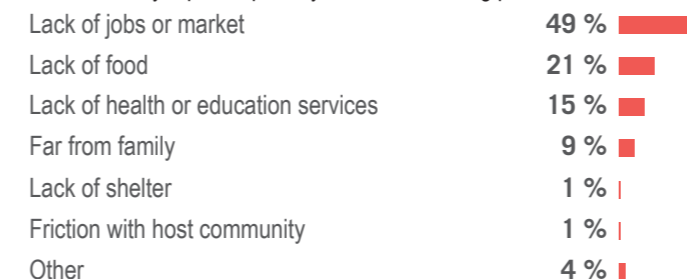
Pull factors

Most commonly reported primary reason for choosing to come to Nyal:



Push factors

Most commonly reported primary reason for leaving previous location:



Arriving household

3 average number of individuals per HH arriving.

26% of arriving HHs are made of **one or two individuals**.

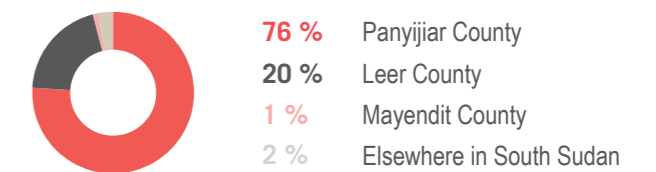
Household composition

Reported composition of HHs arriving to Nyal:



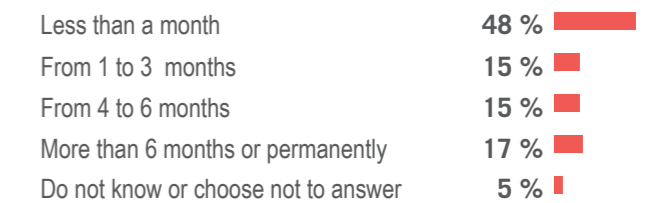
Previous county location[‡]

Reported county from which arriving households were coming:



Intended duration of stay in Nyal

Reported length of time that respondents intended to stay in Nyal:



Notes:

[‡]. Percentages are rounded to the nearest integer, which is why responses may not add up to 100% exactly.

1. These are indicative trends; REACH does not record all arrivals and departures.