

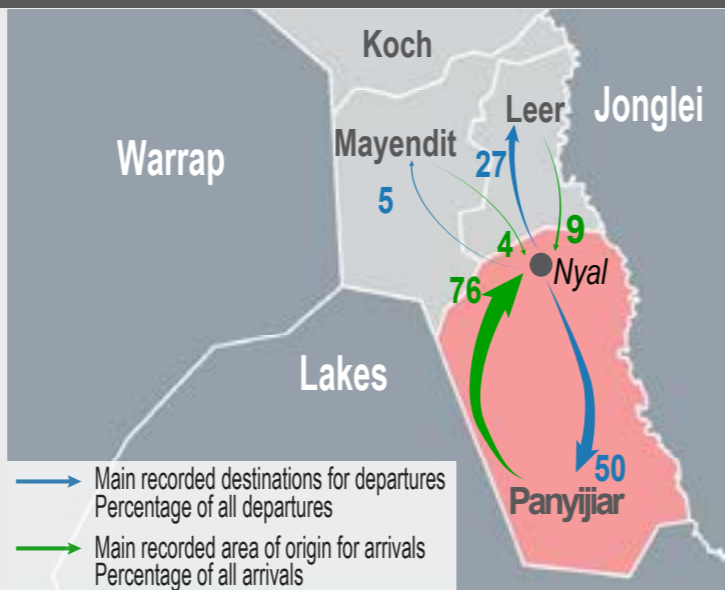


CONTEXT AND METHODOLOGY

Nyal town is located in Northern Panyijiar County, Unity State, along the banks of the Sudd, one of the largest swamps in the world. Since the start of the crisis, Internally Displaced People (IDPs) from Unity and Jonglei States have perceived Nyal as a safe location with ample resources. Nyal has also become a key location for people travelling to and from nearby islands.

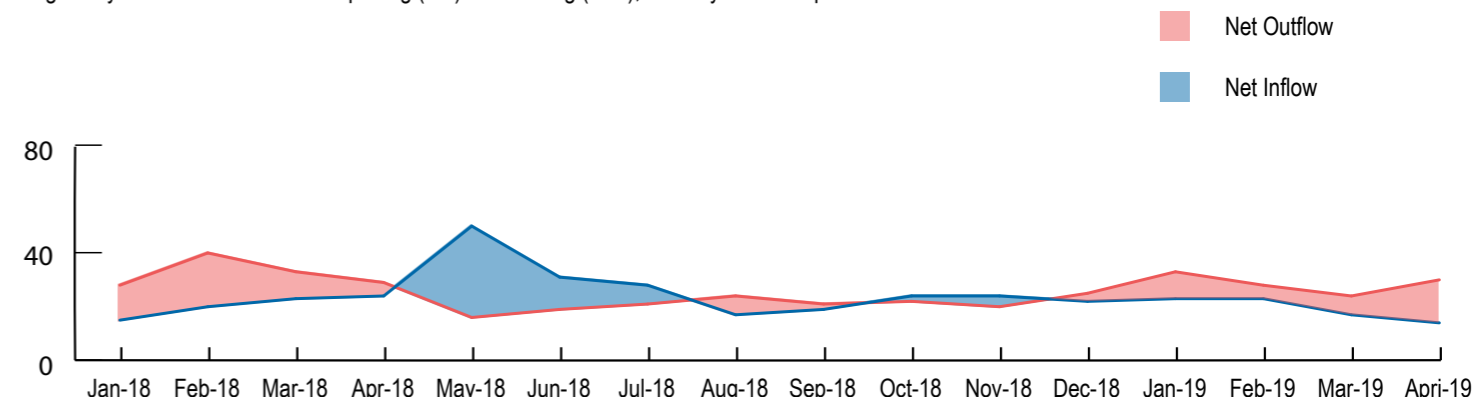
Since 01 November 2016, REACH has daily monitored the ports of Gap, Nyal and Katieth in Nyal town to determine the demographics, key push and pull factors, transportation routes and vulnerabilities of the newly arrived and departing populations. The daily data was synthesised to provide evidence for more effective humanitarian planning.

The REACH team collected data from 7:30 a.m. - 6:30 p.m. Monday through Friday to ensure wide coverage of Nyal's three ports. REACH teams attempt to interview all arrivals and departures at the household level using a contextualised survey. However, the data presented here is not representative, rather indicative of movement trends for the assessed population.¹ This factsheet is based on data on 566 people departing (132 HHs), 258 people arriving (96 HHs), and 6 people transiting (1 HH), which was collected over 19 days from 1 to 30 April 2019.



GENERAL MOVEMENT TRENDS¹

Average daily number of individuals departing (red) and arriving (blue); January 2018 to April 2019.



DEPARTURES FROM NYAL

Demographic



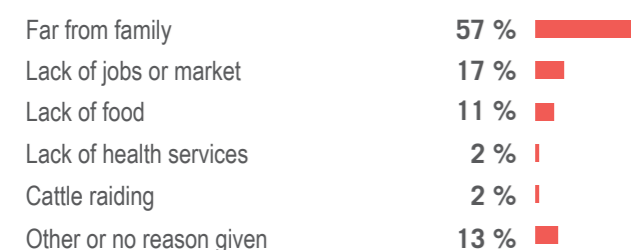
40% of the total departing households reported that at least one member of the household was **pregnant or breastfeeding**.

13% of the total departing households reported that at least one member of the household was **elderly**.

11% of the total departing households reported that at least one member of the household was **malnourished**.

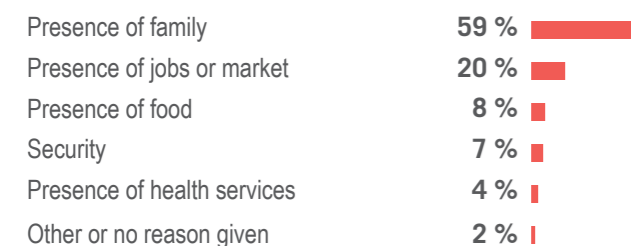
Push factors[‡]

Most commonly reported reasons for leaving Nyal:



Pull factors[‡]

Most commonly reported reason for travelling to desired location from Nyal:



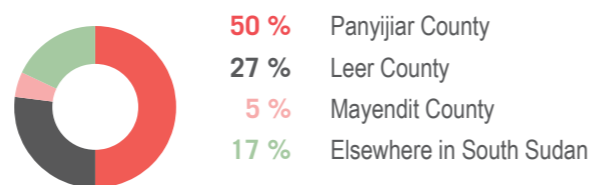
Changes in main reasons for leaving Nyal

Most prevalent reasons for leaving Nyal:

	Jan 19	Feb 19	Mar 19	Apr 19
Far from family	64%	71%	58%	57%
Lack of jobs or market	11%	14%	23%	17%
Lack of food	10%	8%	8%	11%

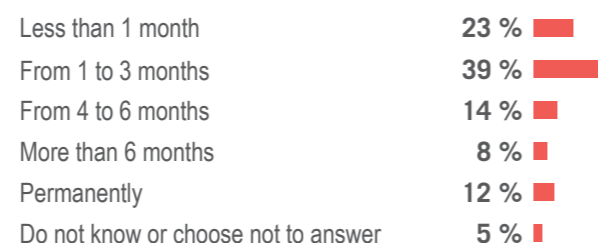
Destination county location[‡]

Reported county or state of destination:



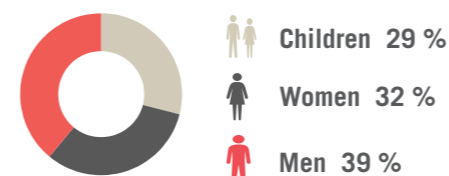
Intended duration of stay at destination[‡]

Reported length of time that respondents intended to stay at destination:



ARRIVALS TO NYAL

Demographic



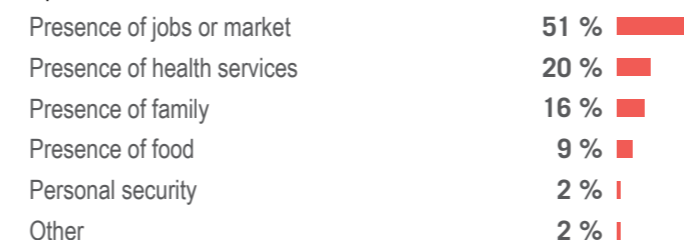
29% of arriving households reported that at least one member of the household was **pregnant or breastfeeding**.

9% of arriving households reported that at least one member of the household was **elderly**.

6% of arriving households reported that at least one member of the household was **malnourished**.


Pull factors

Most commonly reported reasons for choosing to come to Nyal after being displaced:



Push factors[‡]

Most commonly reported reasons for leaving previous location:



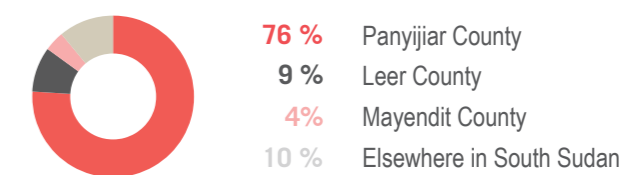
Changes in main reasons for coming to Nyal

Most prevalent reasons for coming to Nyal:

	Jan 19	Feb 19	Mar 19	Apr 19
Presence of jobs or market	53%	51%	40%	51%
Presence of health services	18%	14%	18%	20%
Presence of family	18%	11%	15%	16%
Presence of food	6%	20%	21%	9%

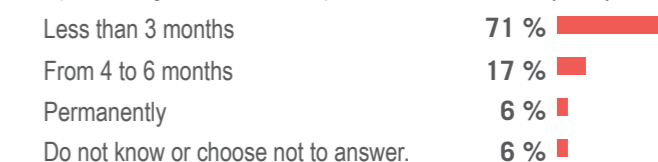
Previous county location[‡]

Reported county of origin:



Intended duration of stay in Nyal

Reported length of time that respondents intended to stay in Nyal:



Notes:

[‡] Percentages are rounded to the nearest integer, which is why responses may not add up to 100% exactly.

¹ These are indicative trends; REACH does not record all arrivals and departures.