



Bentiu Snapshot

Rubkona County, Unity State, South Sudan

Summary

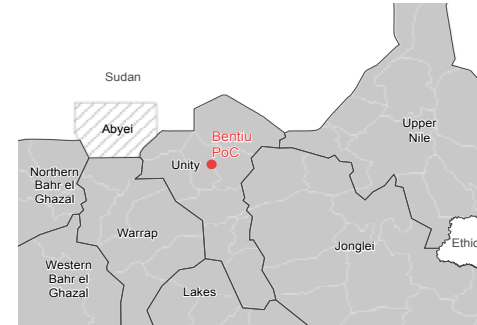
Bentiu protection of civilians site (PoC) was established in December 2013 following the outbreak of violence. In the past months Bentiu PoC has experienced a large-scale relocation of IDPs from its former site to a larger new extension, and a considerable influx of new arrivals due to renewed fighting in the area.

Data was provided by IOM (as of 01/10/2015) and camp manager (as of 07/10/2015) new arrivals trend was provided by REACH (as of 07/10/2015) and spatial data was provided by REACH (as of 27/07/2015).

Site Overview

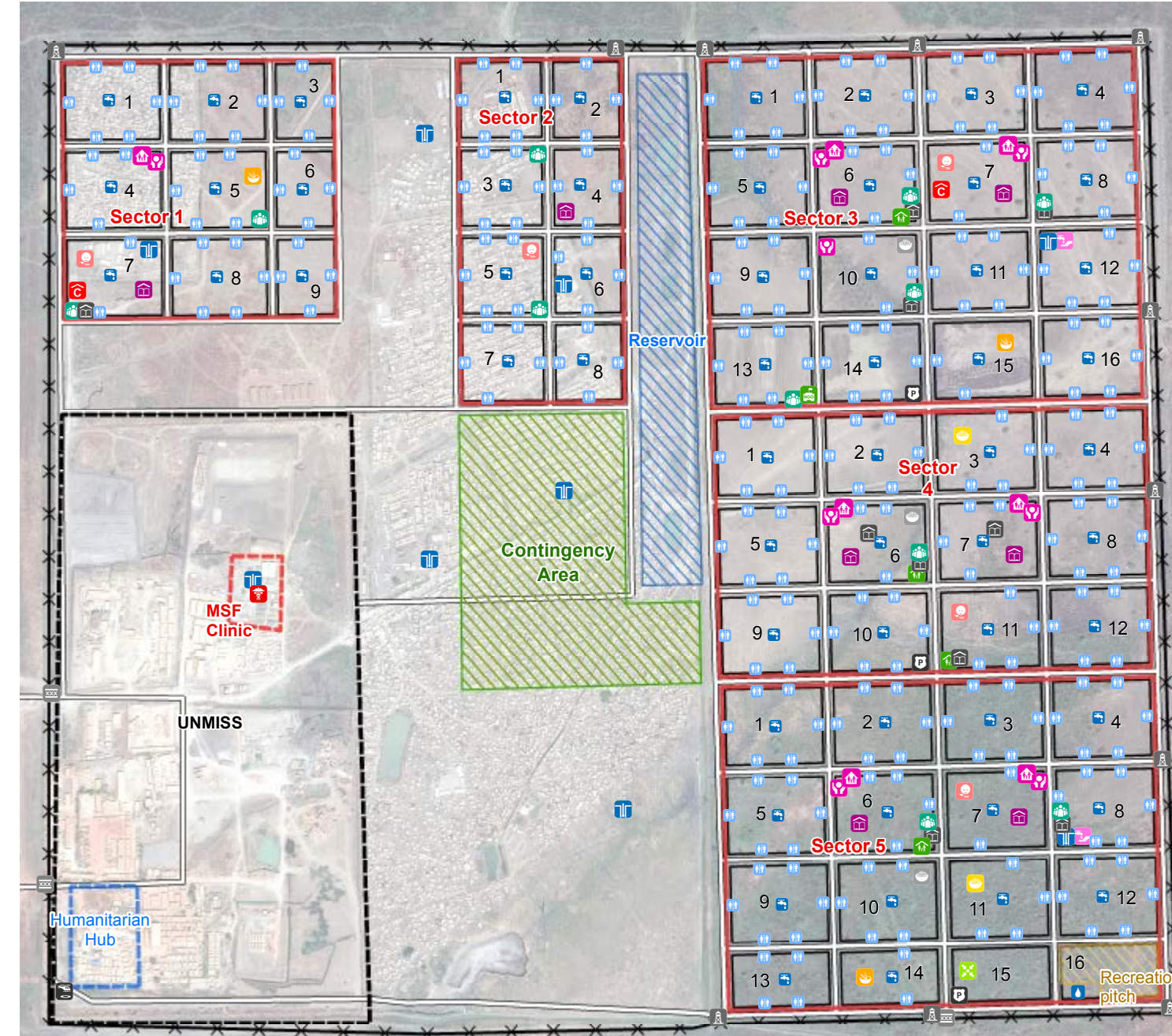
Site management: DRC
Site population: 119,038
Accommodation: 9,522 structures
Planned capacity: 11,012 structures
Site area: 1,125,000 m²
IDP County of origin
1st largest group Rubkona County
Other large groups Guit County

Location Map



Bentiu Site Map

Lat: 9.332 Long: 29.789



Implementing Agencies

- EDUCATION** Intersos, Mercy Corps, Unicef
- FOOD** WFP, GAA
- HEALTH** IOM, IRC, MSF, CARE (phasing out)
- PROTECTION** UNHCR, IRC, NP, Unicef
- SHELTER / NFI** Concern, UNICEF, GAA (for vulnerables only)
- WASH** Concern, UNICEF, Mercy Corps, IOM, MSF

CCCM Mechanisms

The following structures are in place:

- Leadership high committee and sub committee
- Youth council
- Women's committee
- Vulnerables' committee
- Union of traders

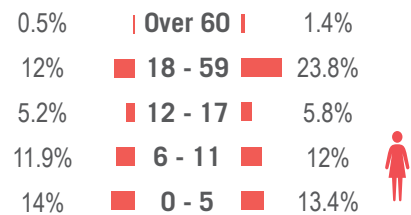
Reported Priority Needs

Priority needs were reported and ranked by camp management as:

- Registration of new arrivals
- Transit shelters for new arrivals
- New site decongestion

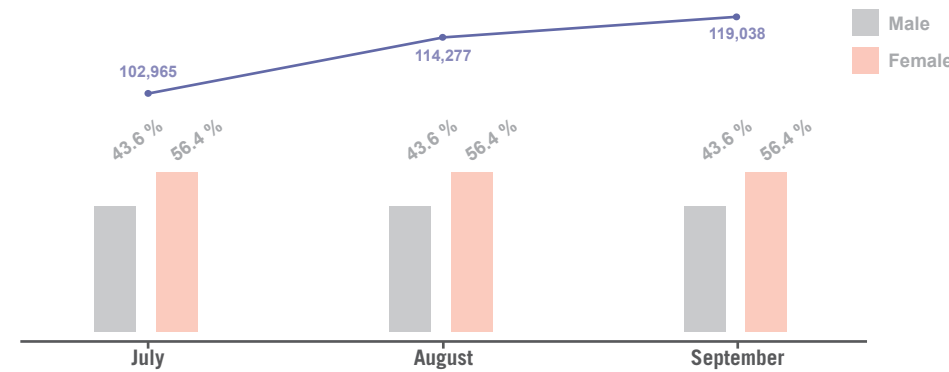
Demographics

43.6% male / 56.4% female*



* Population figure by IOM (as of 22 Oct 2015)

Demographic Trends**



** Figure extracted from the DTM. No extra data / information was available.

Sectoral Overview

Category	Target***	Achieved	Status	
Food	Food accessible on-site	Yes	Yes	●
	Markets physically accessible from site	Yes	Yes	●
Health	Health services are available on-site or within walking distance	Yes	Yes	●
CCCM	Average open area per person	min. 30 m ²	9.45 m ²	●
	% of families living in rakoobas/tukul	min 75%	more than 75%	●
Shelter	% of families living in makeshift shelters	0%	0%	●
	Average number of individuals per tent	max 5	12.5	●
	Average covered area per person****	min 4.2 m ²	1.4 m ²	●
Water Sanitation	Liters of water available per person per day	min 15 L	10 L - 15 L	●
	# of persons per latrine (m/f)	max 20	N/A	●
	# of persons per shower (m/f)	max 20	N/A	●

*** Targets are based on minimum standards agreed with the CCCM Cluster ● Target reached, ● Target more than 50% reached, ● Target less than 50% or not at all reached, ● No data

**** Bentiu PoC shelters were designed to be 17.5 m²

WASH Facilities Water point Latrine/Shower Water treatment plant	Education Facilities Primary school ECD/CFS Humanitarian Facilities Camp management Registration point Communication center Leadership/Committee tent Market Food distribution	Hygiene promoter tent Protection multipurpose building Unaccompanied minor (UAM) tukul Other FSL space Other Facilities Place of worship Gate UNIPOL Helipad Watch tower	Site Structures Block Sector Contingency area Humanitarian Hub MSF Clinic Recreational pitch Reservoir UNMISS Berm
--	--	--	--