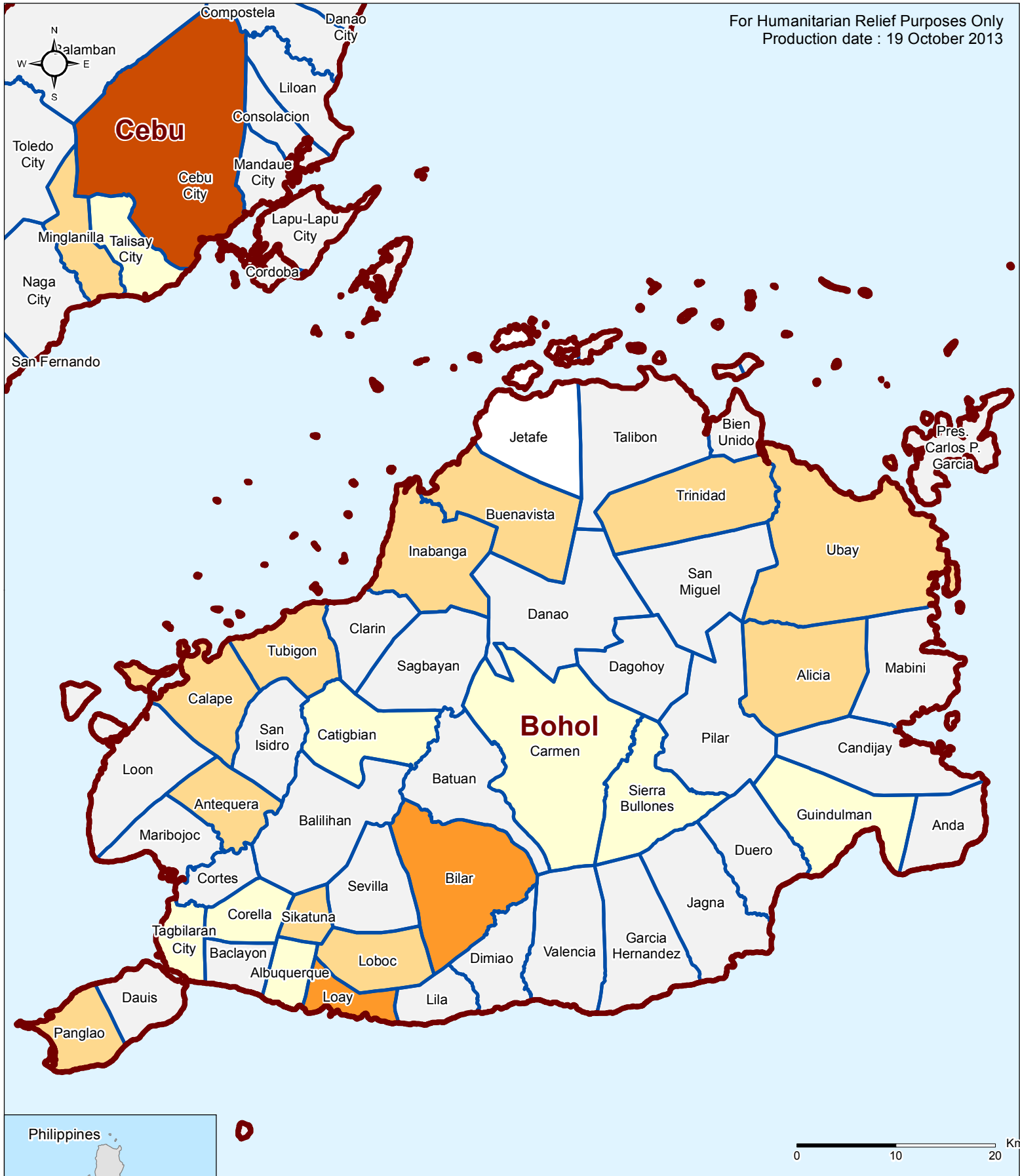




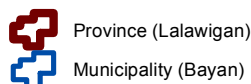
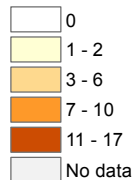
PHILIPPINES - Bohol Earthquake

Number of Evacuation Centers by Municipality as of 19 Oct 2013

For Humanitarian Relief Purposes Only
Production date : 19 October 2013



Number of Evacuation Centers



Data sources:
Damage: NDRRMC
Admin level: OCHA COD
File: PHL_Earthquake_EvacCenter_20oct2013_A4
Contact: reach.mapping@impact-initiatives.org

Note: Data, designations and boundaries contained on this map are not warranted to error-free and do not imply acceptance by the REACH partners, associated, donors mentioned on this map. For Humanitarian purposes only.