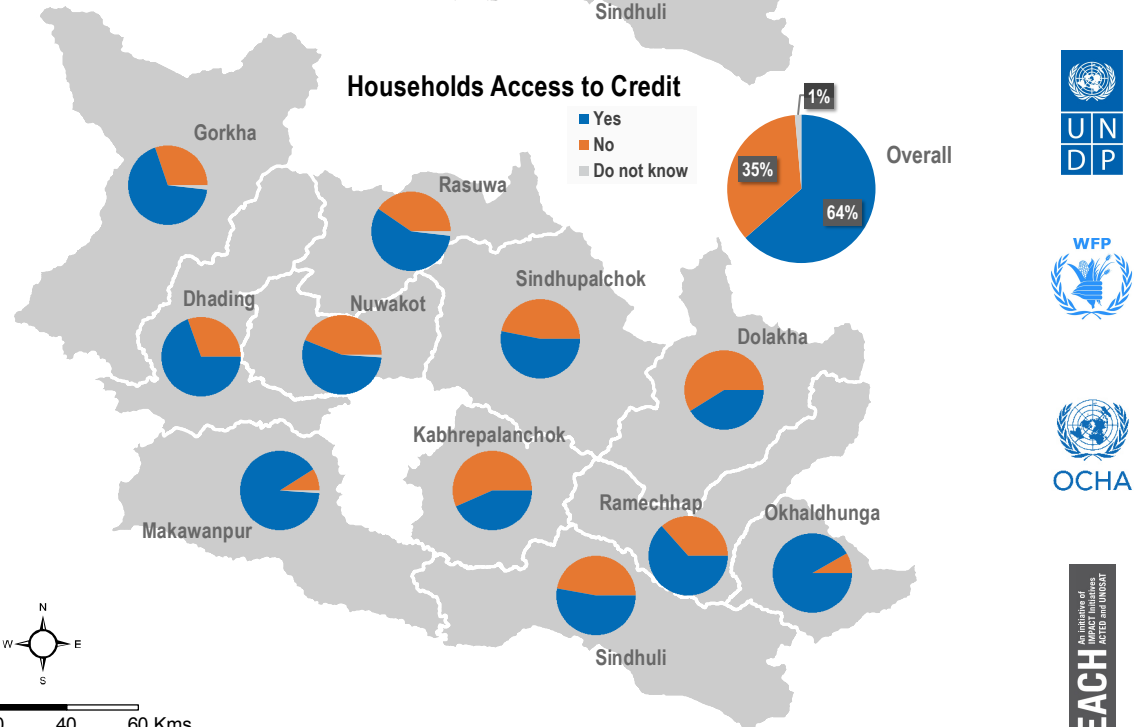
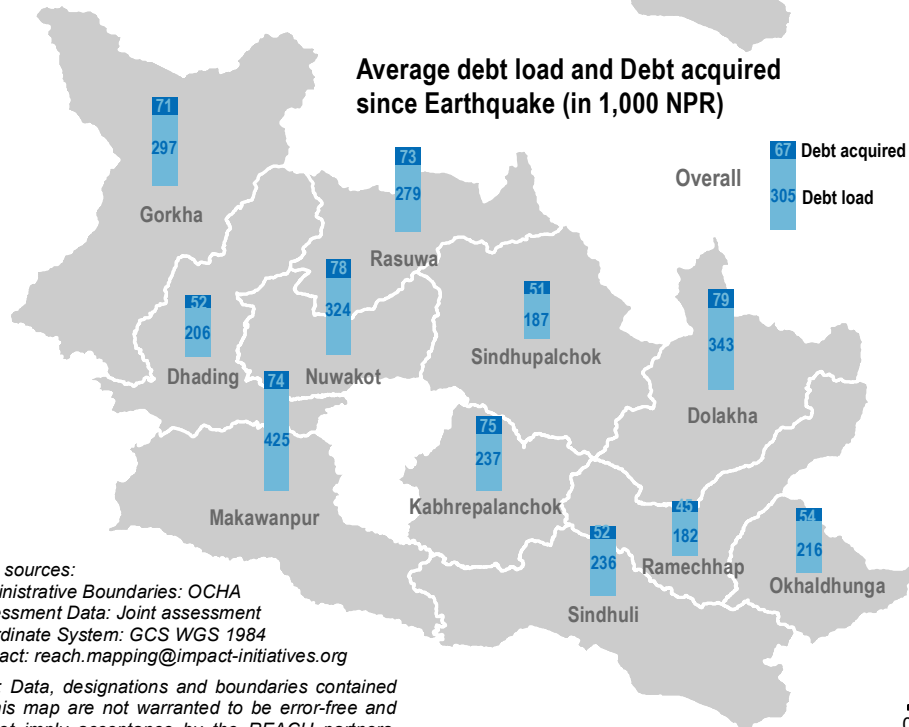
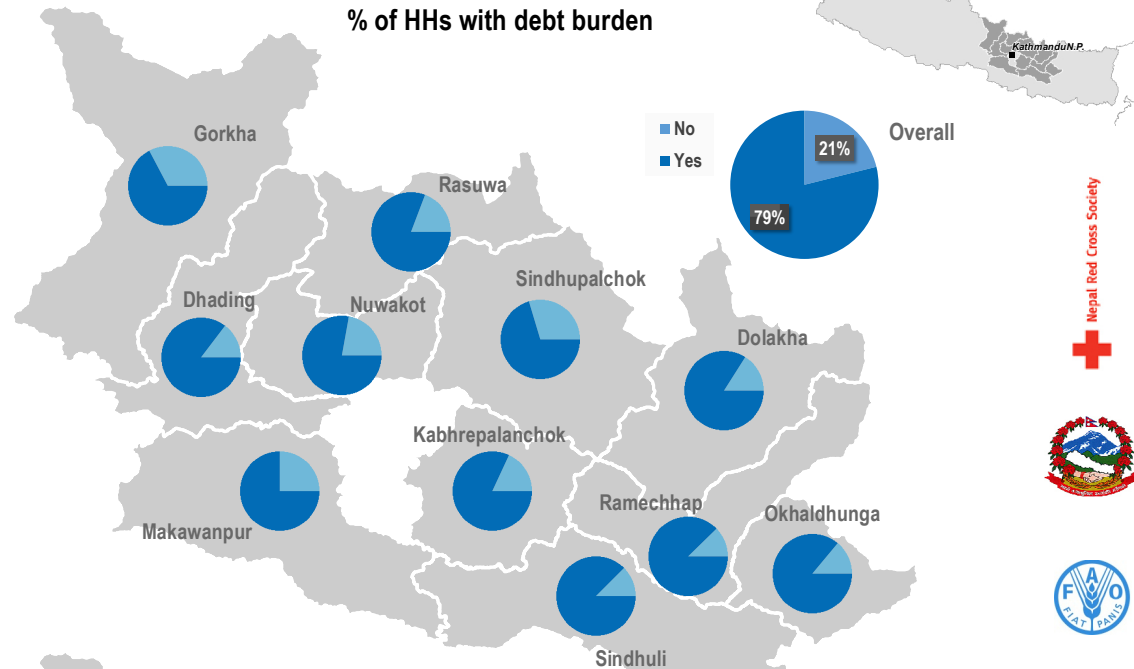
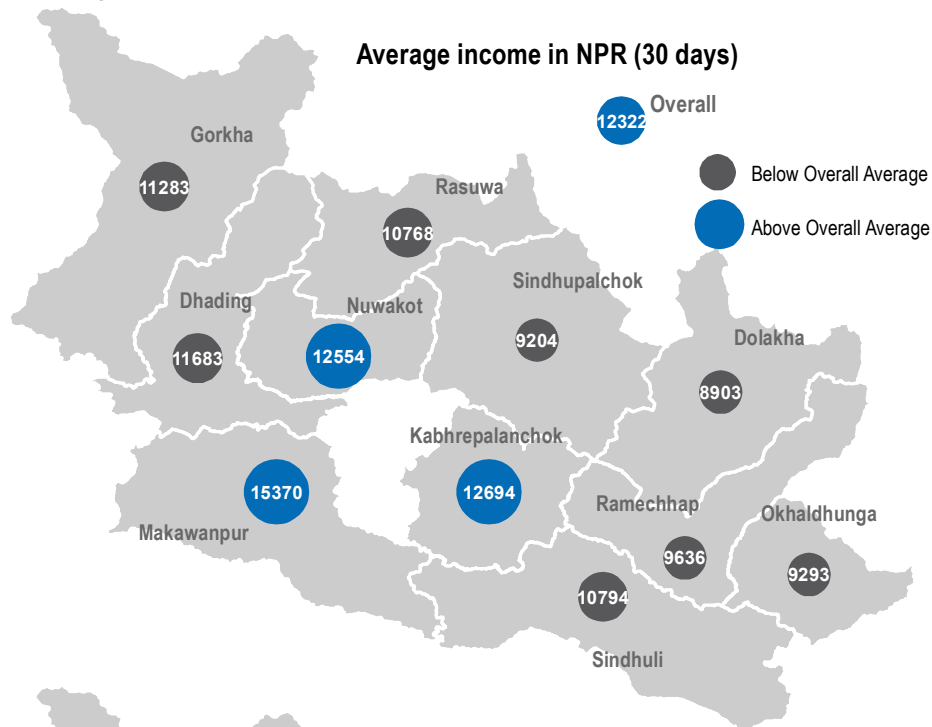


NEPAL - 2015 Earthquake - Joint Food Security and Early Recovery Assessment - October 2015

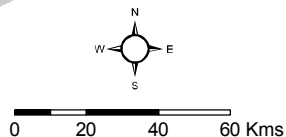
Income by District

For Humanitarian Purposes Only
Production date : 24th November 2015



Data sources:
Administrative Boundaries: OCHA
Assessment Data: Joint assessment
Coordinate System: GCS WGS 1984
Contact: reach.mapping@impact-initiatives.org

Note: Data, designations and boundaries contained on this map are not warranted to be error-free and do not imply acceptance by the REACH partners, associated, donors mentioned on this map.



REACH
An Initiative of
IMPACT INITIATIVES
ACTED and UNISCT