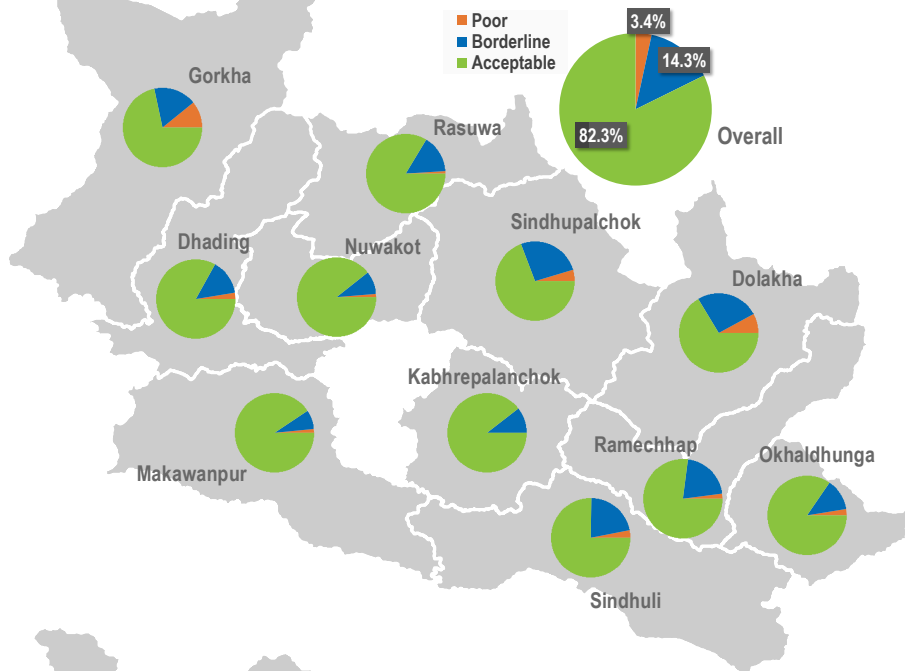
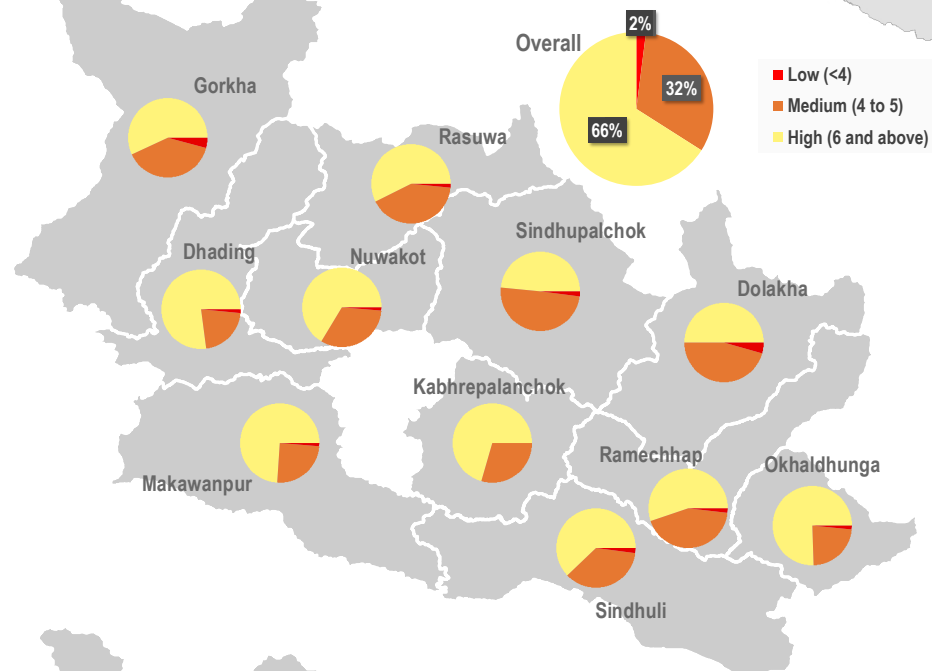


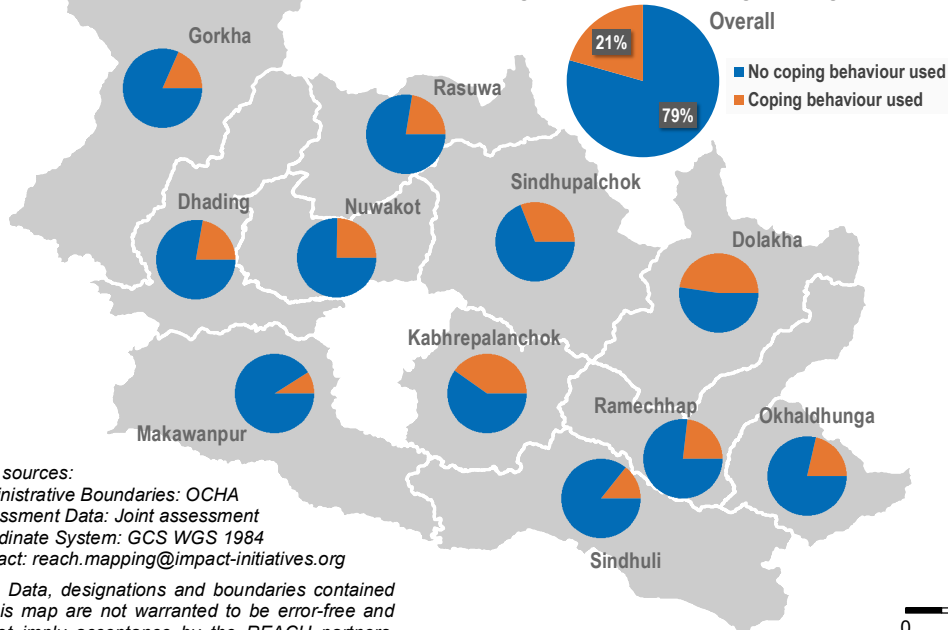
Food Consumption Score



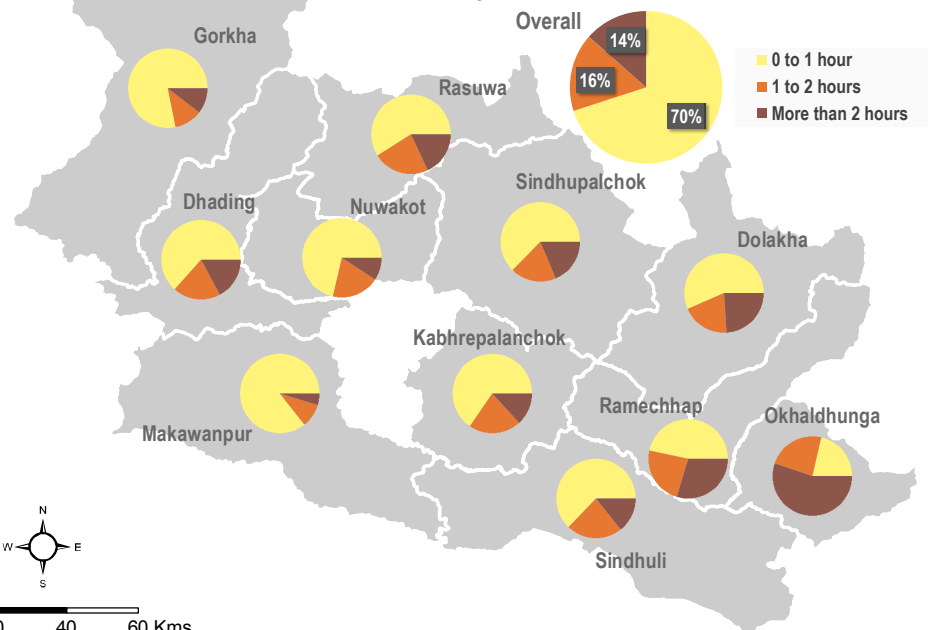
Dietary Diversity Score



% of HHs using food-based coping strategies



% of HHs by time taken to reach nearest market



Data sources:
Administrative Boundaries: OCHA
Assessment Data: Joint assessment
Coordinate System: GCS WGS 1984
Contact: reach.mapping@impact-initiatives.org

Note: Data, designations and boundaries contained on this map are not warranted to be error-free and do not imply acceptance by the REACH partners, associated, donors mentioned on this map.

