



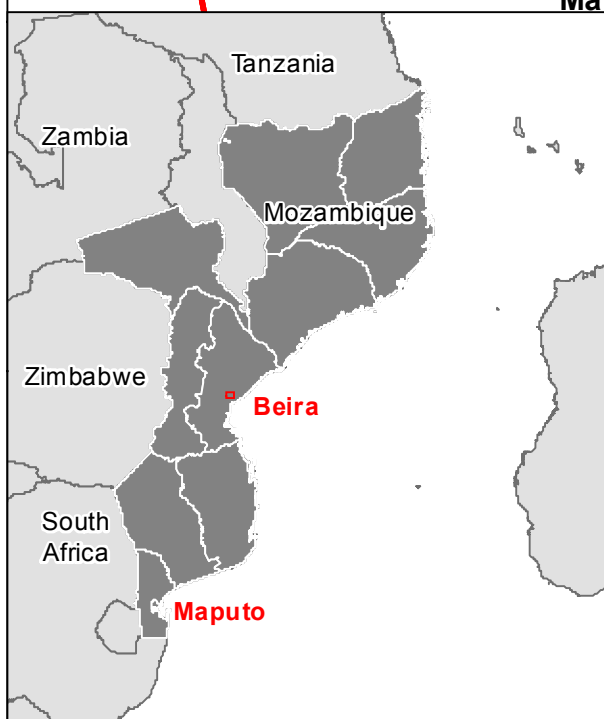


-  Roads
-  Rivers/Canal
-  Neighborhoods
-  Residential Area



Data sources:
 Neighborhoods: REACH
 Administrative boundaries: HDX
 Roads, rivers, buildings, areas: OSM
 File: REACH_MOZ_DONDO_ReferenceMap_21Mar2019_A3
 Projection: WGS84
 Contact : reach.mapping@impact-initiatives.org

Note: Data, designations and boundaries contained on this map are not warranted to error-free and do not imply acceptance by the REACH partners, associated, donors mentioned on this map.

