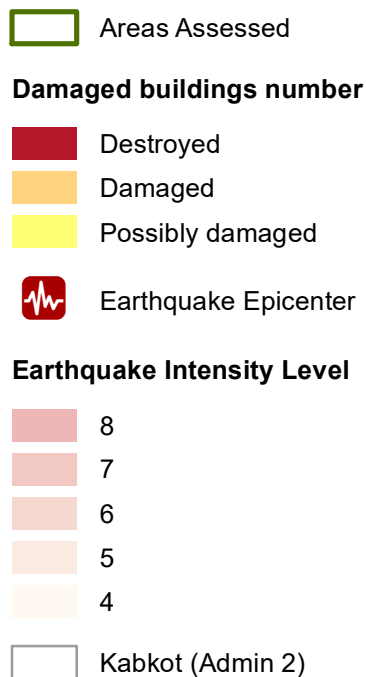


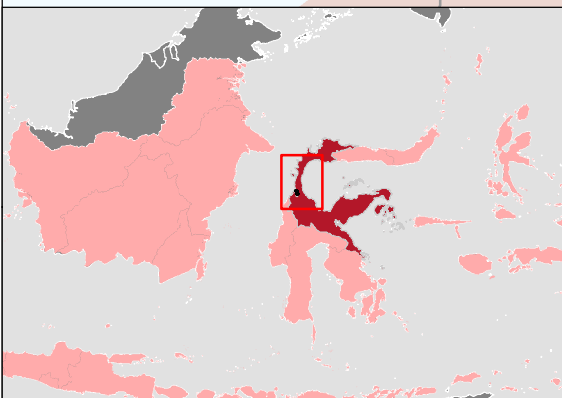
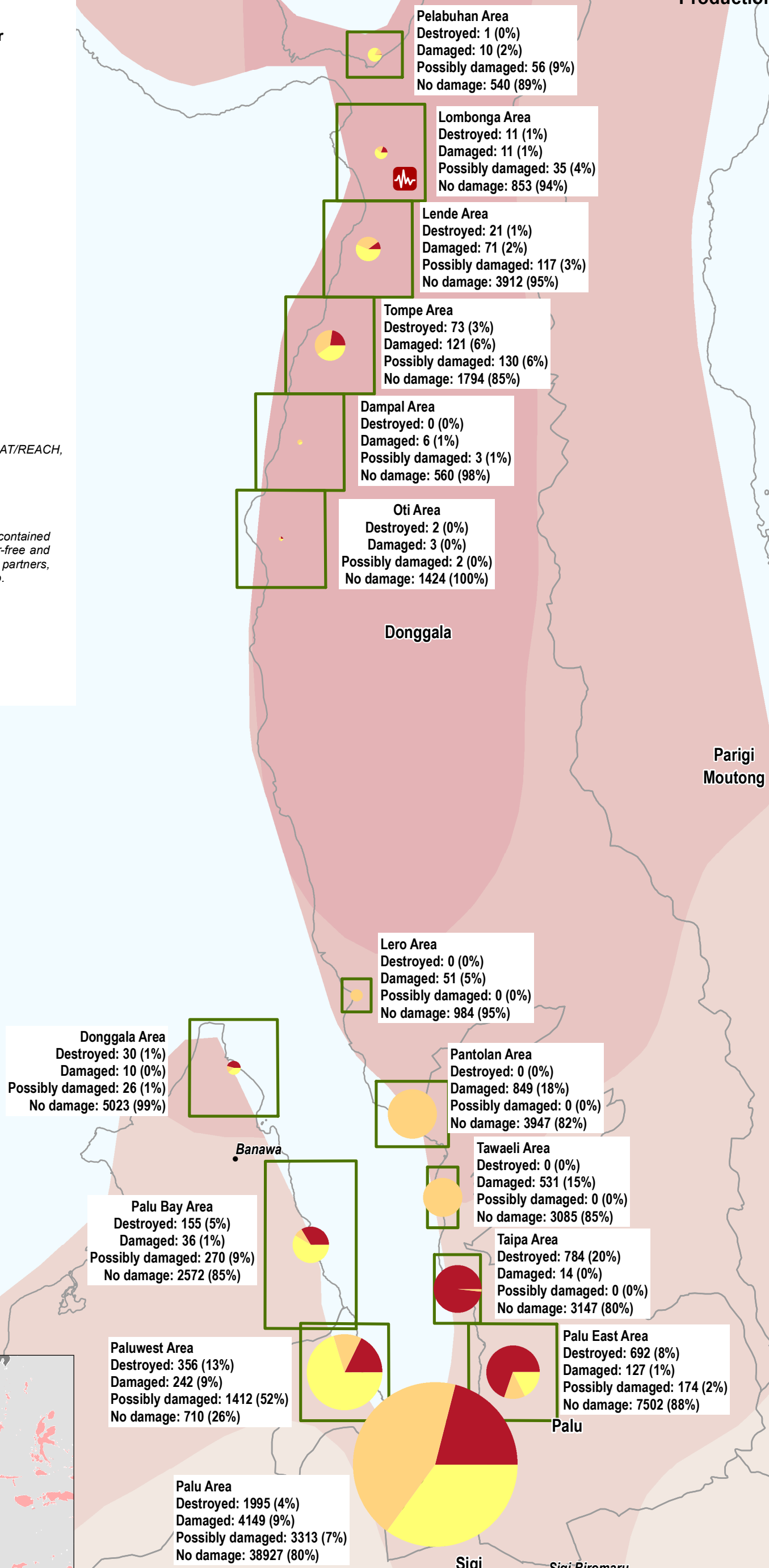
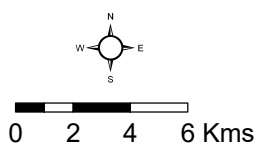
For humanitarian purposes only
Production date : 04 October 2018



Data sources:
Administrative boundaries: OCHA
Damage figures: Copernicus, UNOSAT/REACH, SERTIT
Intensity levels: USGS

Coordinate System: GCS WGS 1984

Note: Data, designations and boundaries contained on this map are not warranted to be error-free and do not imply acceptance by the REACH partners, associated, donors mentioned on this map.



Funded by European Union Humanitarian Aid