

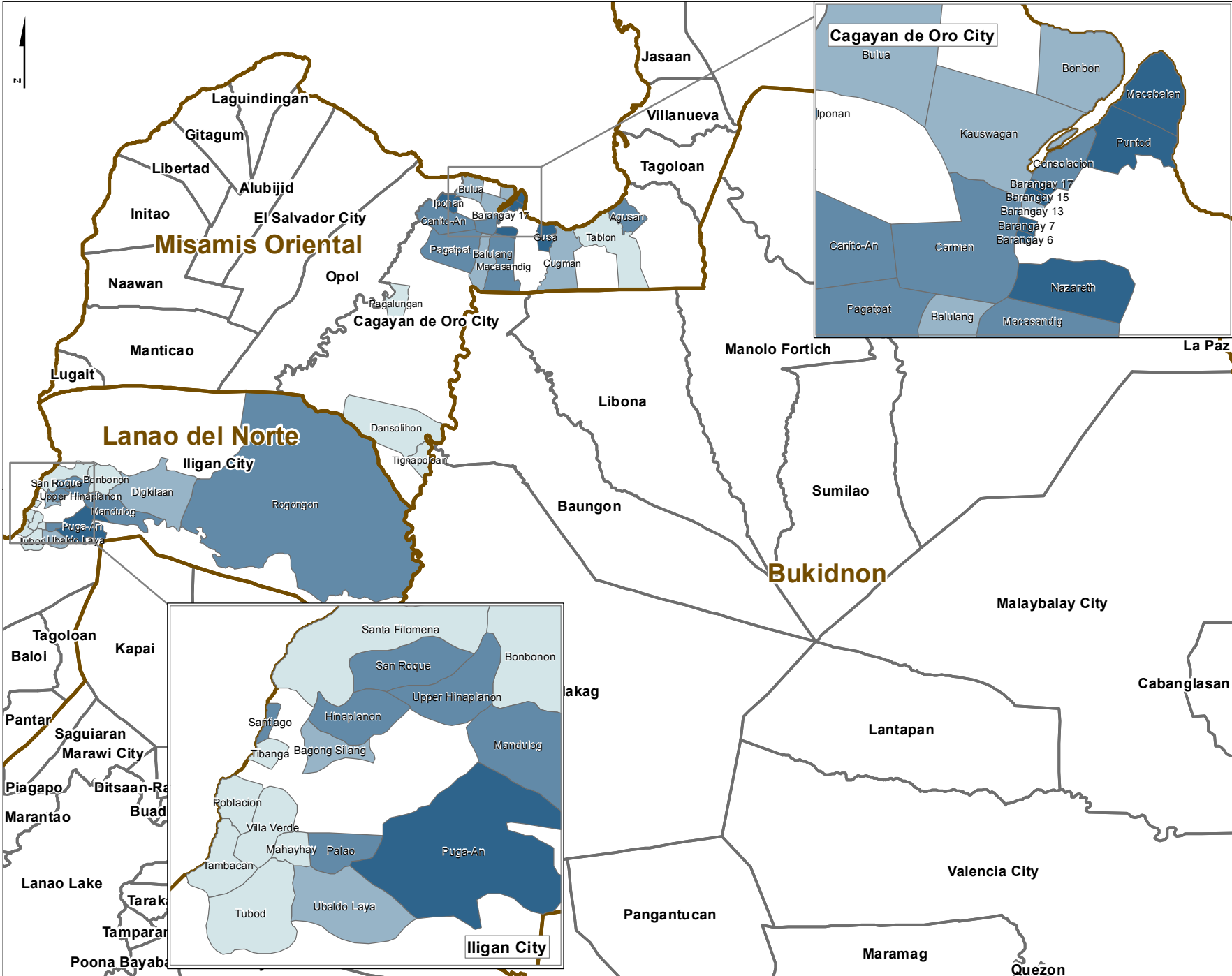
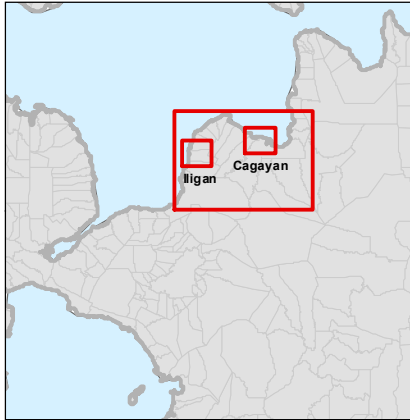


Inter-Agency Shelter Assessment - January 2012

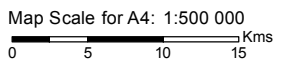
Percentage of shelters needing support for water access

The IASC assessment has been implemented between 22 and 28 January 2012 and designed to cover barangays in Cagayan de Oro City and Iligan City, plus municipalities in Misamis Oriental and Bukidnon Provinces.

For humanitarian relief purpose only
Production date: 24 February 2012



Data sources:
 Administrative boundaries: GADM 2009
 Shelter data: Inter-Agency Shelter Assessment
 Projection: WGS 1984 UTM Zone 51N
 GLIDE number: FL-2011-000204-PHL
 File: PHL_WASHI_SHE_WAT_24FEV2012
 Contact: reach.mapping@impact-initiatives.org



Note: Data, designations and boundaries contained on this map are not warranted to error-free and do not imply acceptance by the REACH partners mentioned on this map. This document has been produced with the financial assistance of the European Commission. The views expressed herein should not be taken, in any way, to reflect the official opinion of the European Commission.

A product of **REACH** www.reach.initiative.org

A program of **IMPACT Initiatives**

In partnership with **UNOSAT** **ACTED** **unitar**

Funded by **EUROPEAN COMMISSION** Humanitarian Aid