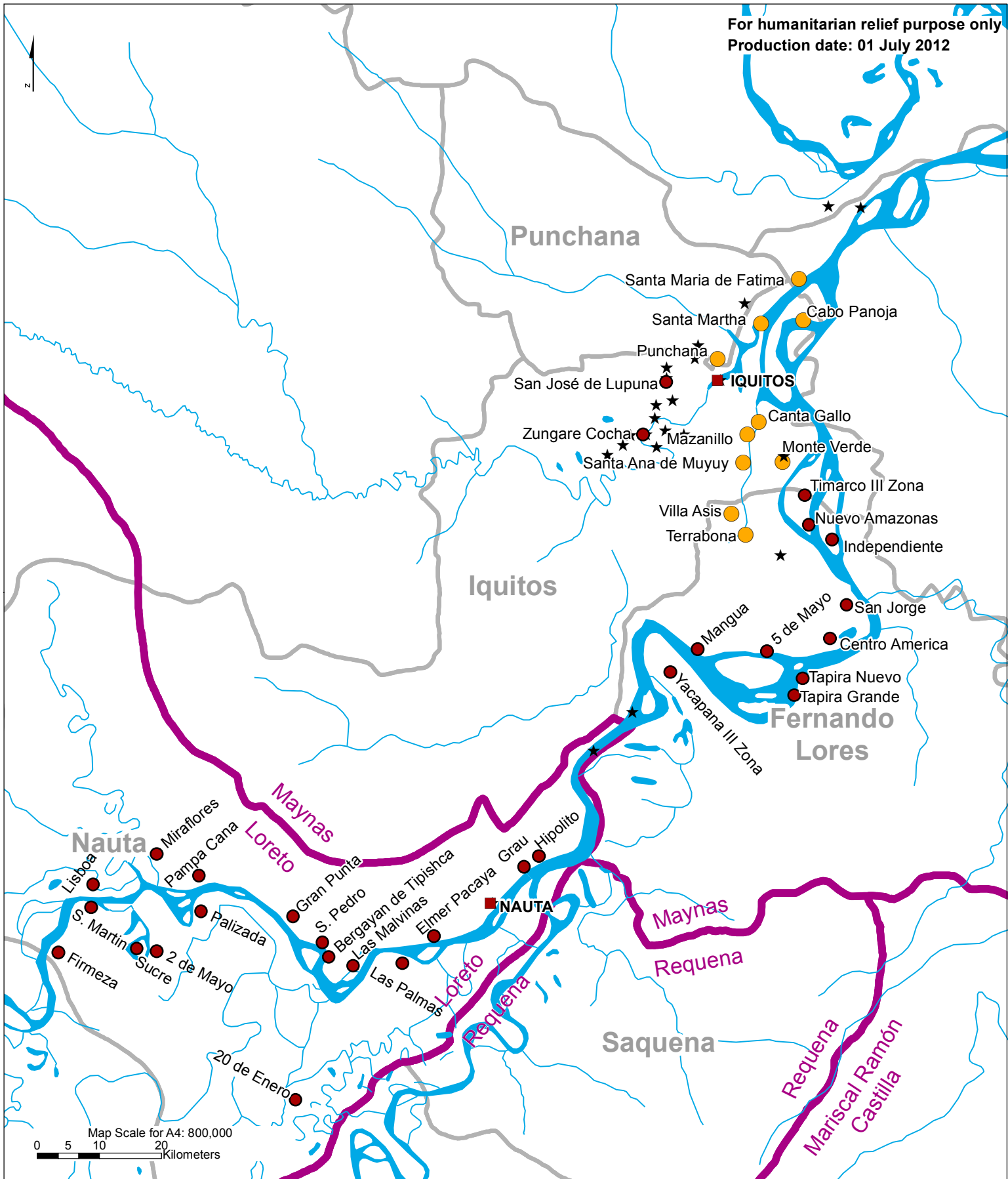






For humanitarian relief purpose only
Production date: 01 July 2012



Legend

-  Distrito
-  Provincia
-  Villages visited
-  Villages scheduled for assessment (locations approximate)

Data sources:
Administrative boundaries: DIVA-GIS
Hydrography: DIVA-GIS
Villages, Maynas: Estudio de riesgo geologico de la region Loreto
Villages, Nauta: Municipalidad provincial de Loreto -- Nauta
Coordinate System: GCS WGS 1984
File: PER_IQUITOS_PRO_A4_01JUL2012
Contact : reach.mapping@impact-initiatives.org

Disclaimer: Data, designations and boundaries contained on this map are not warranted to error-free and do not imply acceptance by the REACH partners, associates and donors mentioned on this map.

